



IKSR - CIPR- ICBR

Strukturkarte

2003

Internationale
Kommission zum
Schutz des Rheins

Commission
Internationale
pour la Protection
du Rhin

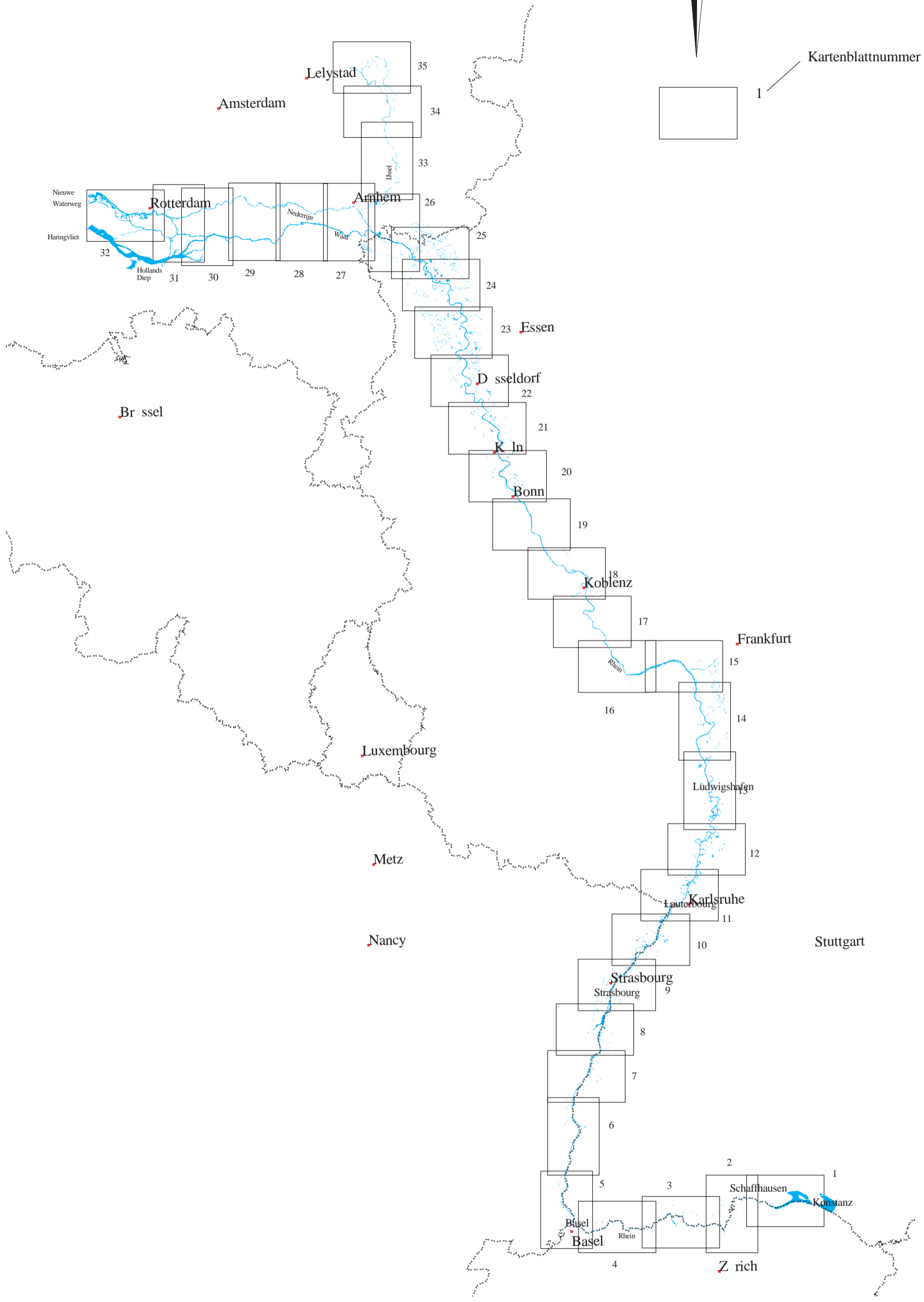
Internationale
Commissie ter
Bescherming
van de Rijn

2. Blattaufteilung / subdivision des feuillets / kaartbladindeling

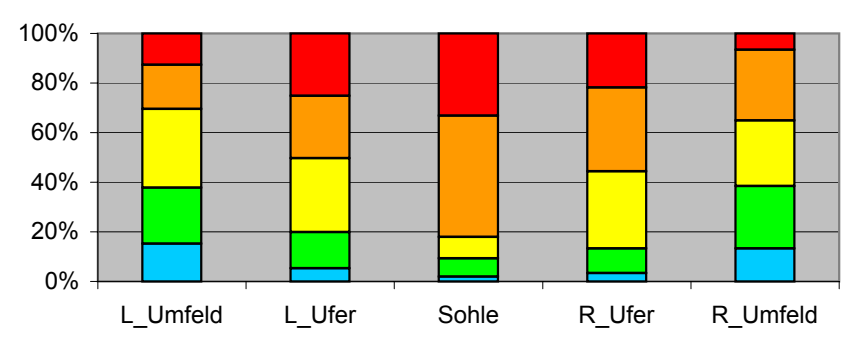


Kartenblattnummer

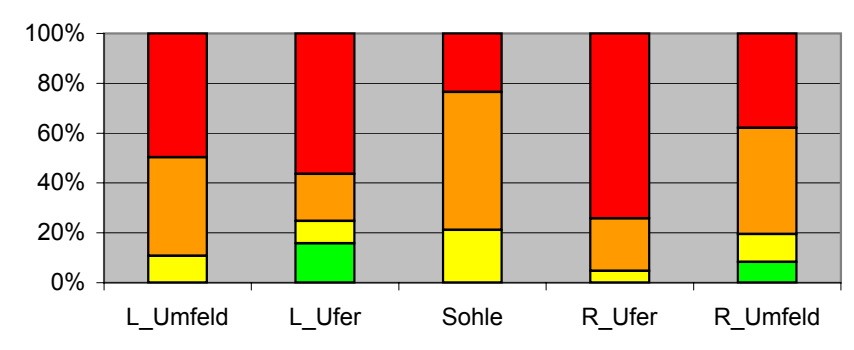
1



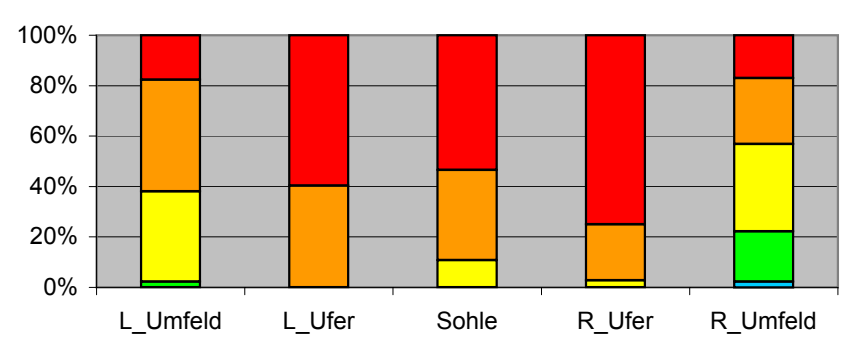
Hochrhein
23,6 - 168,45 linkes Ufer 170,0 rechtes Ufer km



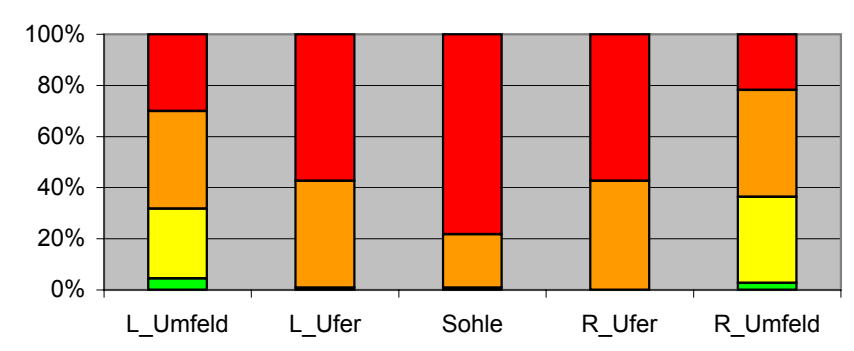
Oberrhein Südlicher Abschnitt
168,45 linkes Ufer 170,0 rechtes Ufer - 353,0 km



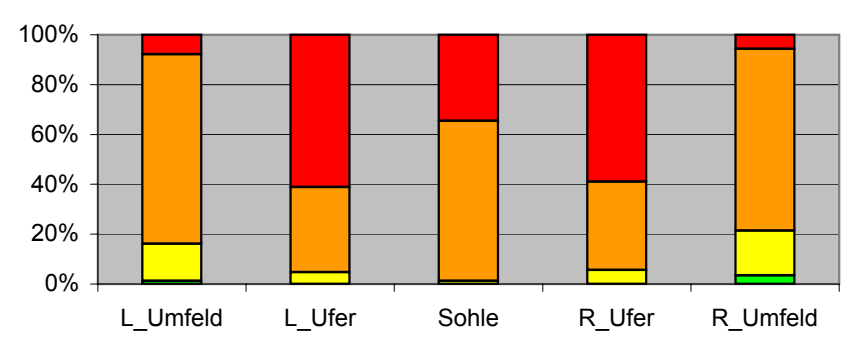
Oberrhein Nördlicher Abschnitt
353,0 - 529,1 km



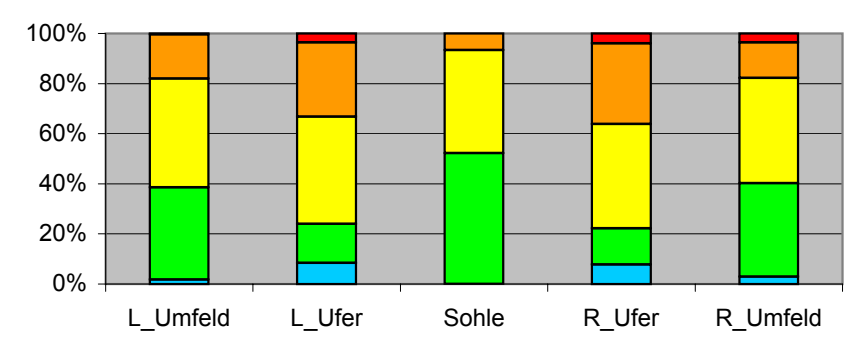
Mittelrhein
529,1 - 639,28 km



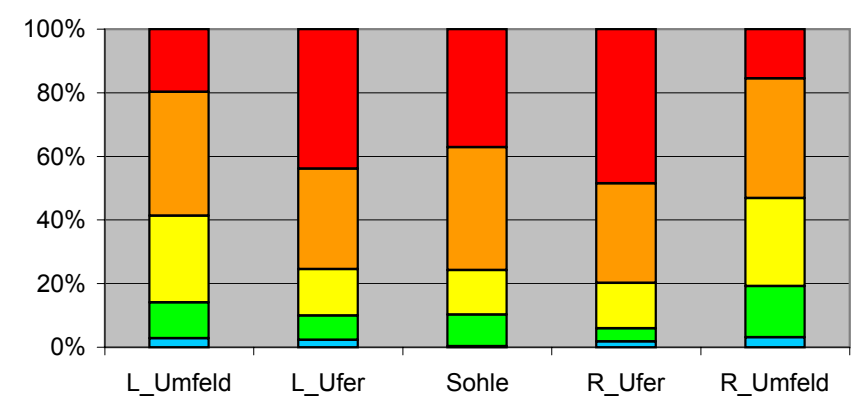
Niederrhein
639,28 - 857,7 linkes Ufer 865,5 rechtes Ufer



Deltarhein
857,7 linkes Ufer 865,5 rechtes Ufer - 1 bzw. 12 Seemeilen außerhalb der Basislinie








Rhein gesamt

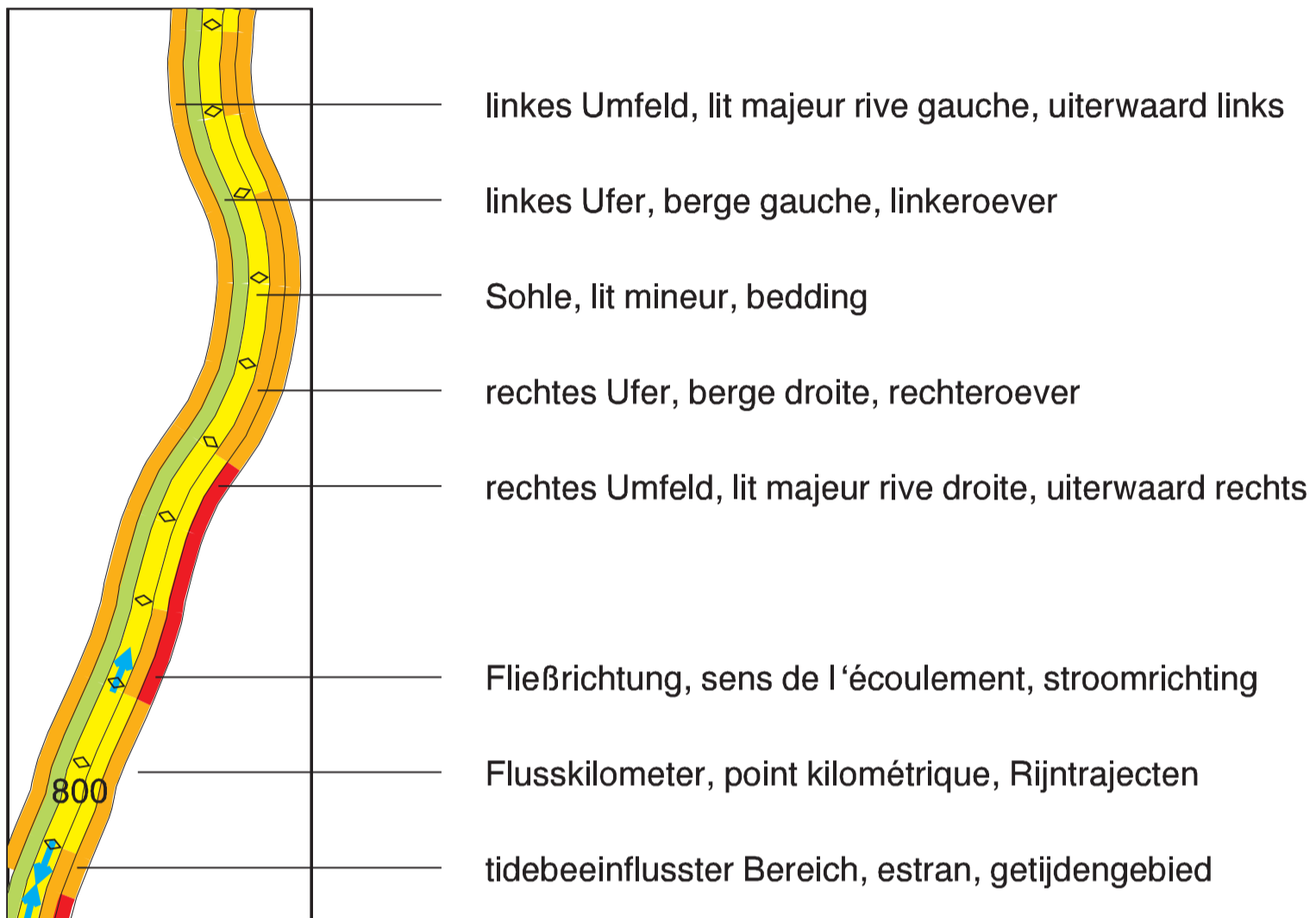


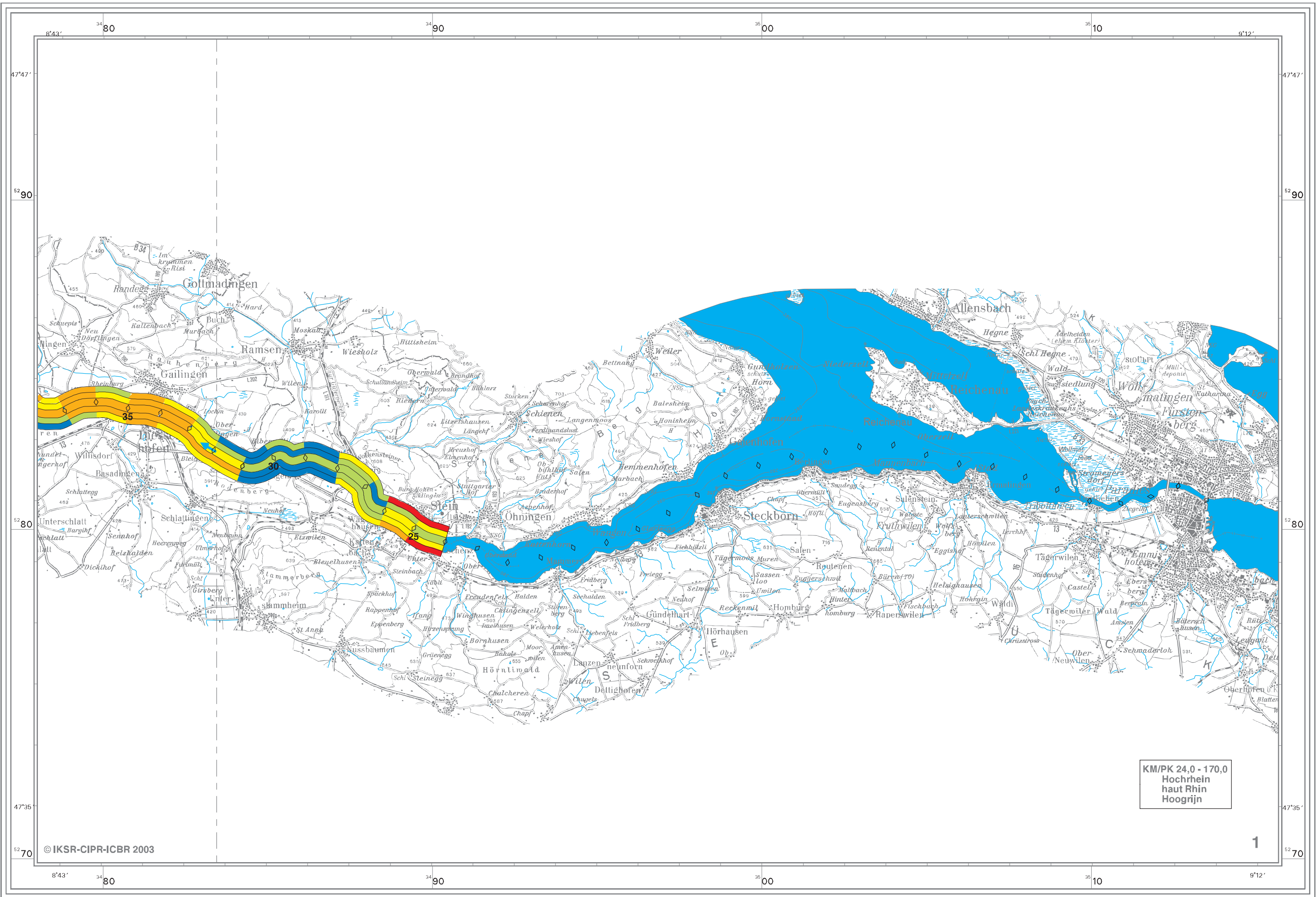
- schlechter Zustand
- unbefriedigender Zustand
- mäßiger Zustand
- guter Zustand
- sehr guter Zustand

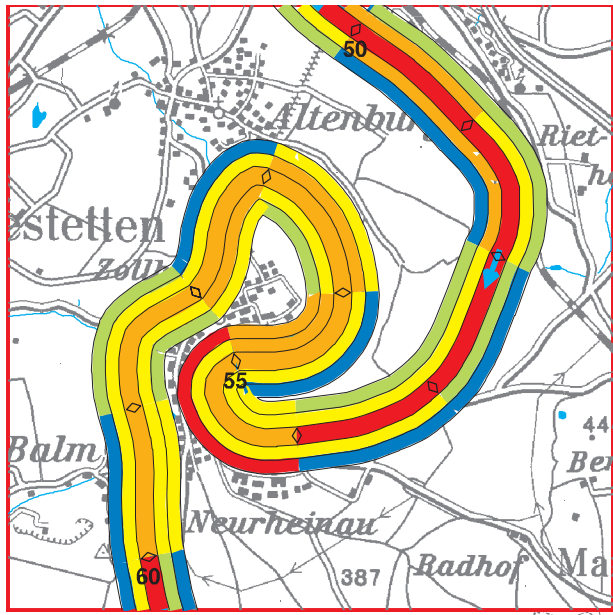
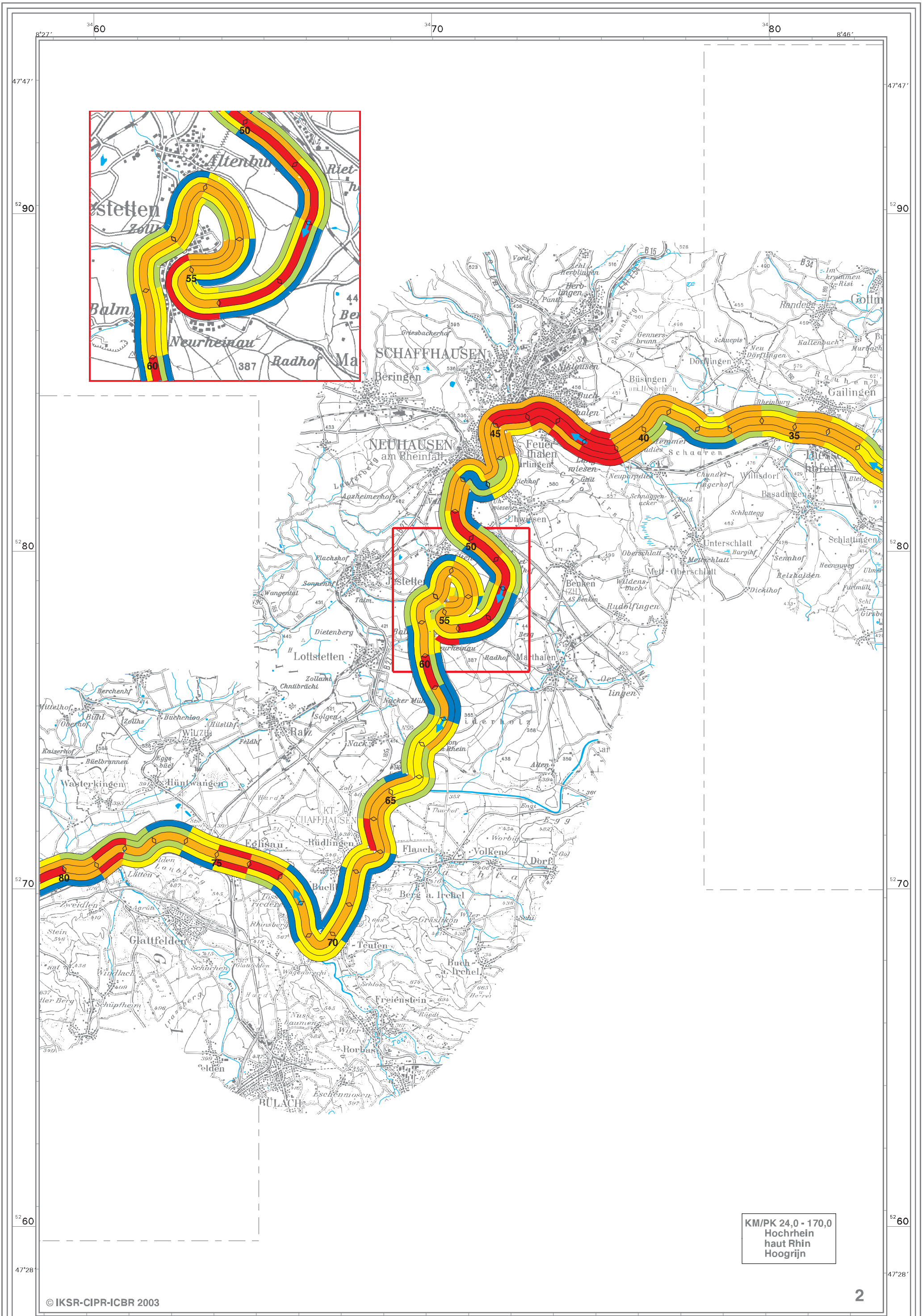
Legende, Legende, Legenda

Bewertung, évaluation, beoordeling

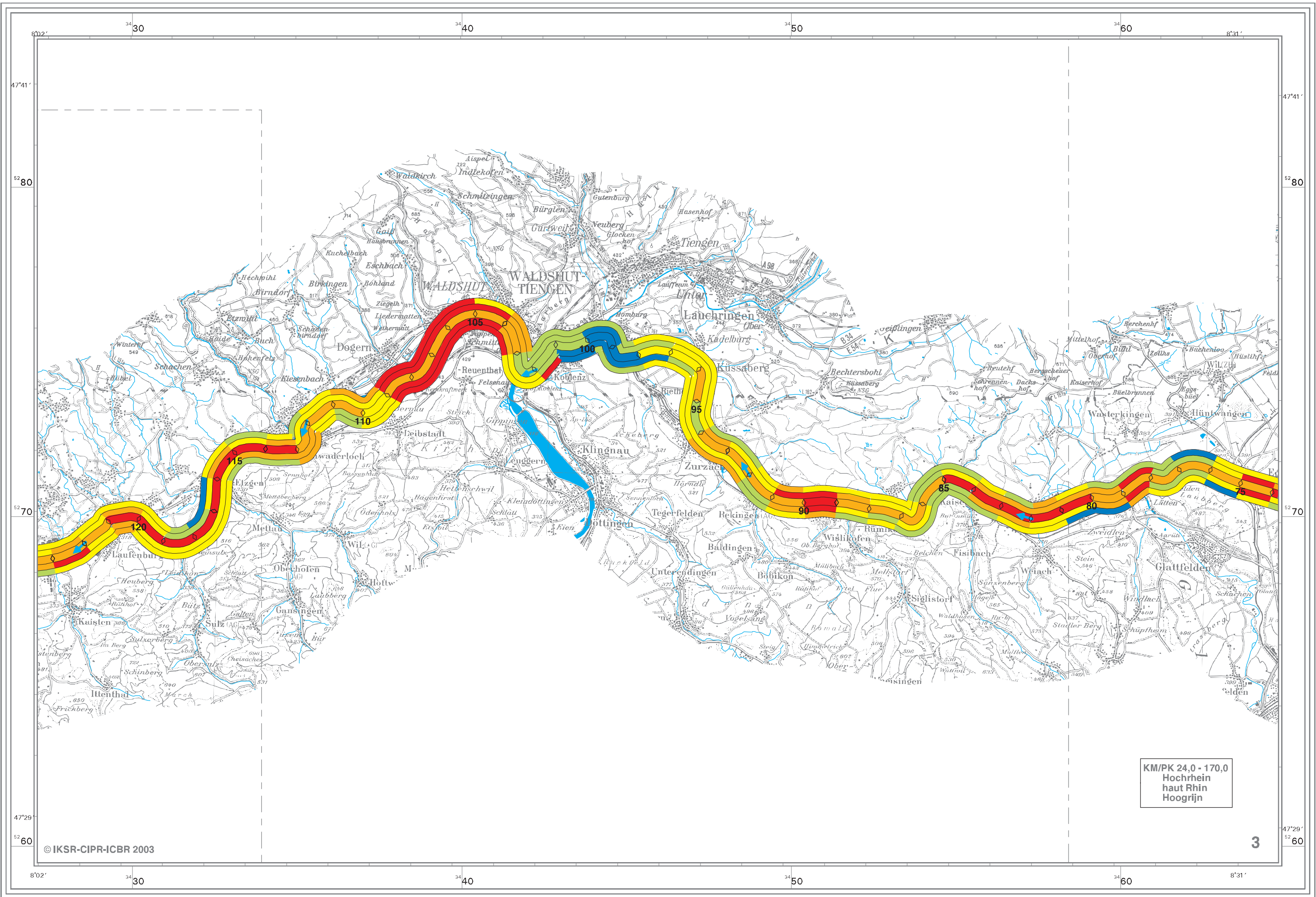
-  schlechter Zustand, mauvais état, slechte toestand
-  unbefriedigender Zustand, état médiocre, ontoereikende toestand
-  mäßiger Zustand, état moyen, matige toestand
-  guter Zustand, bon état, goede toestand
-  sehr guter Zustand, très bon état, zeer goede toestand



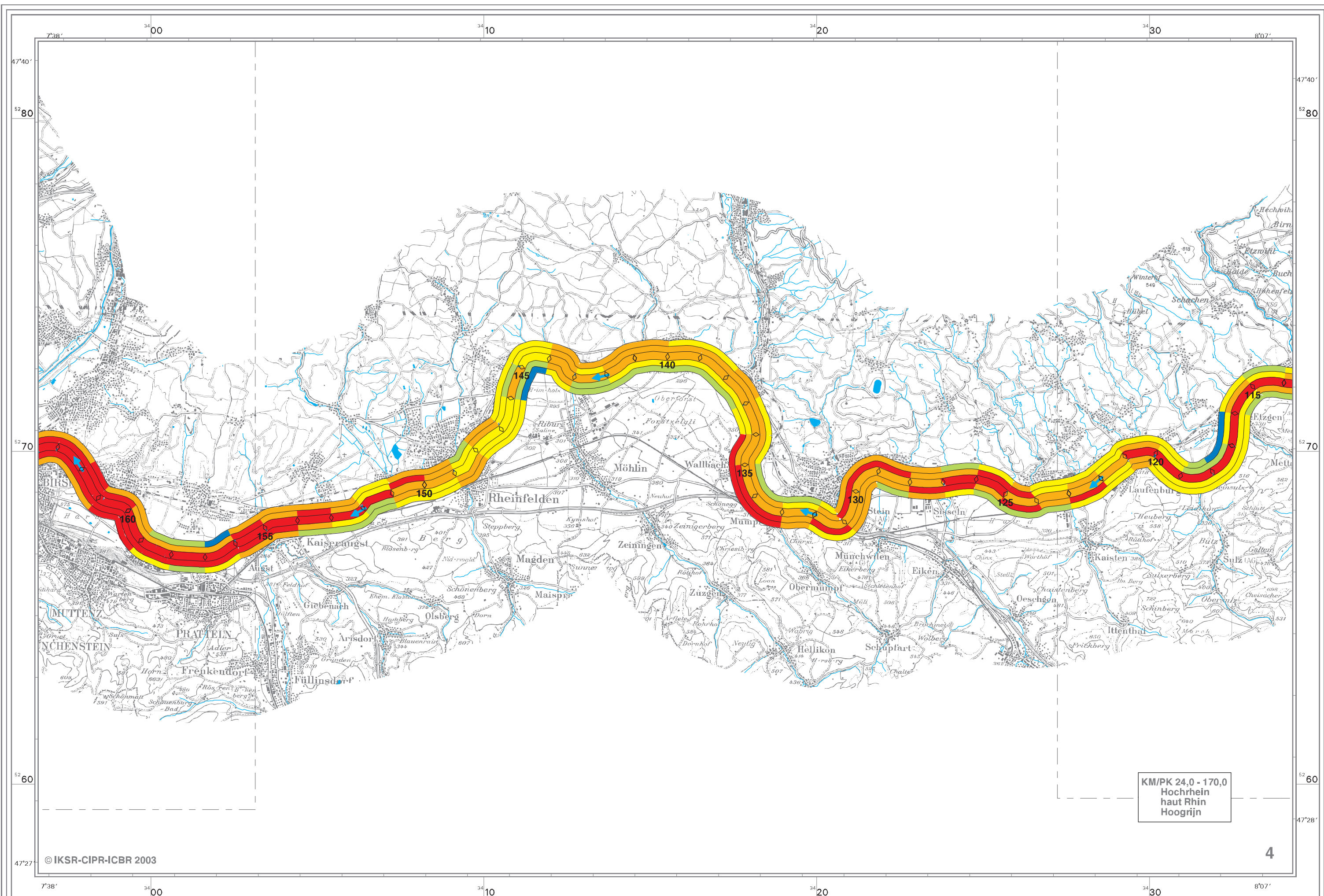




KM/PK 24,0 - 170,0
Hochrhein
haut Rhin
Hoogrijn

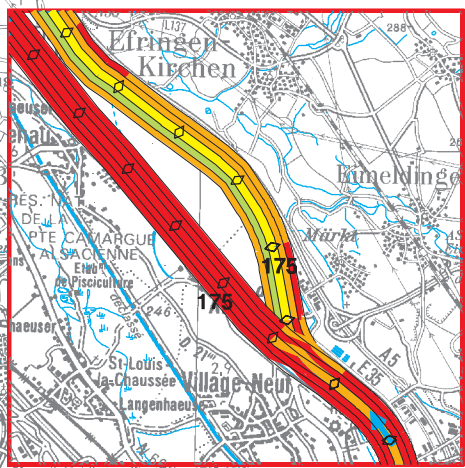
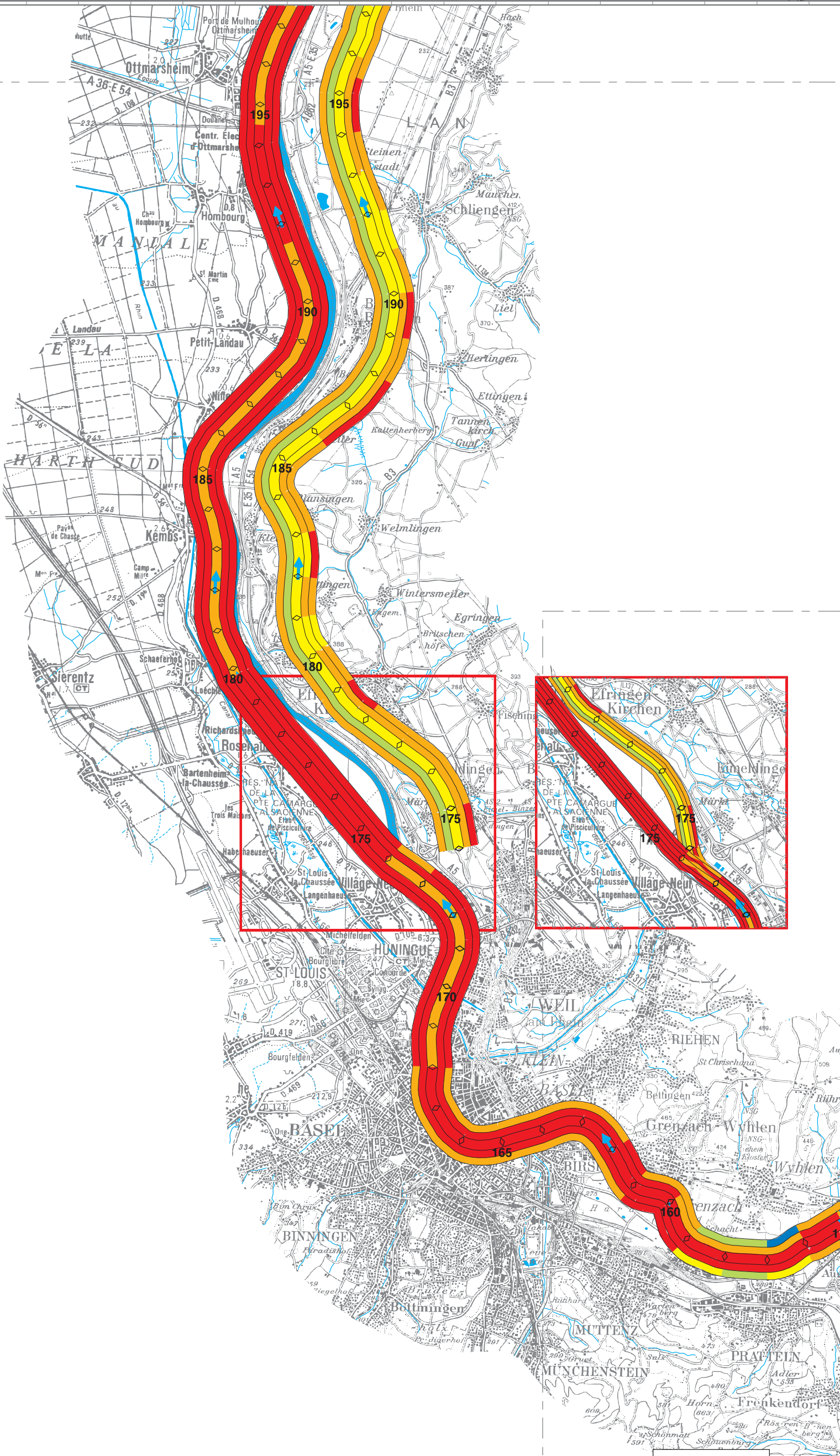


KM/PK 24,0 - 170,0
 Hochrhein
 haut Rhin
 Hoogrijn

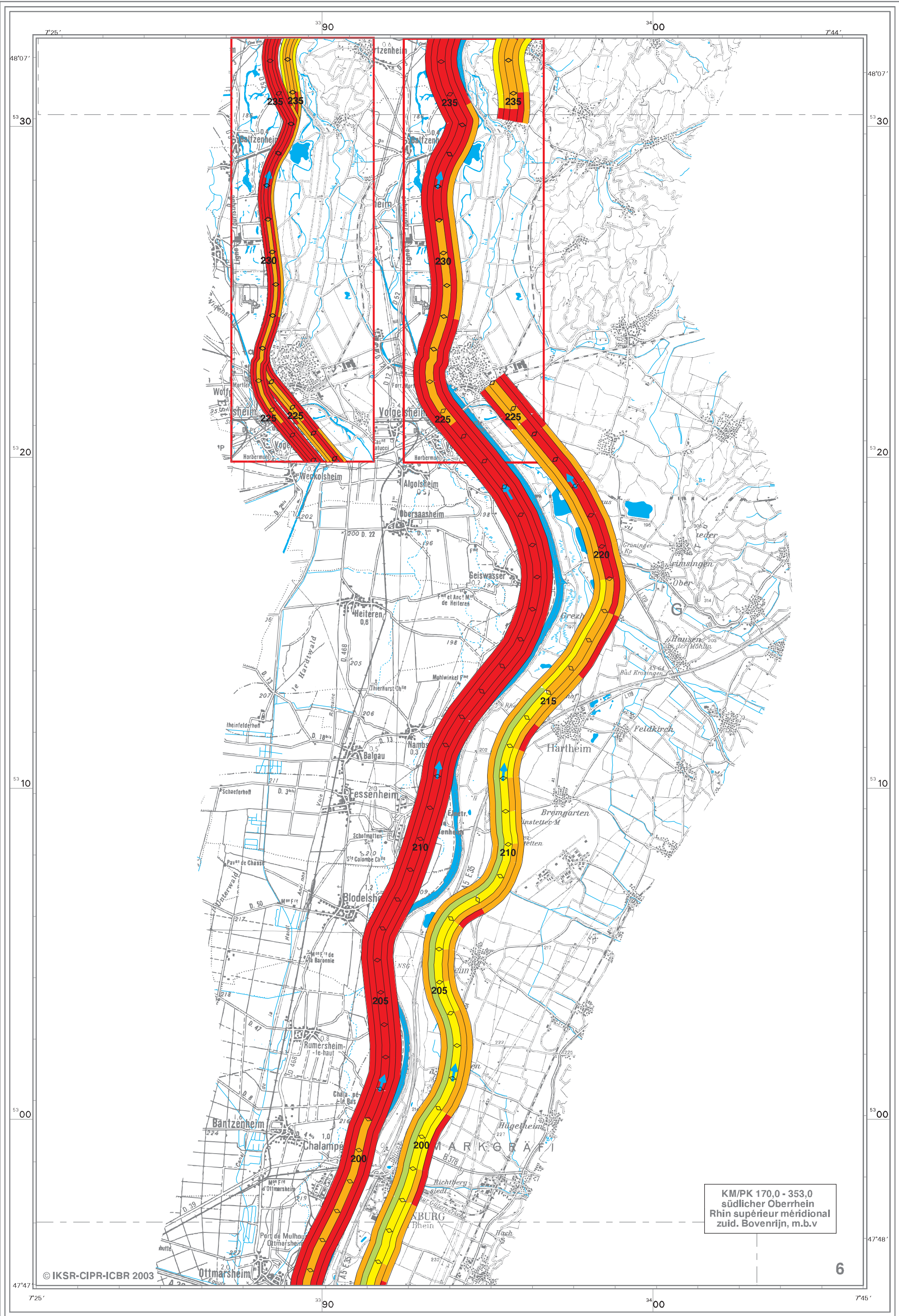


KM/PK 24,0 - 170,0
Hochrhein
haut Rhin
Hoogrijn

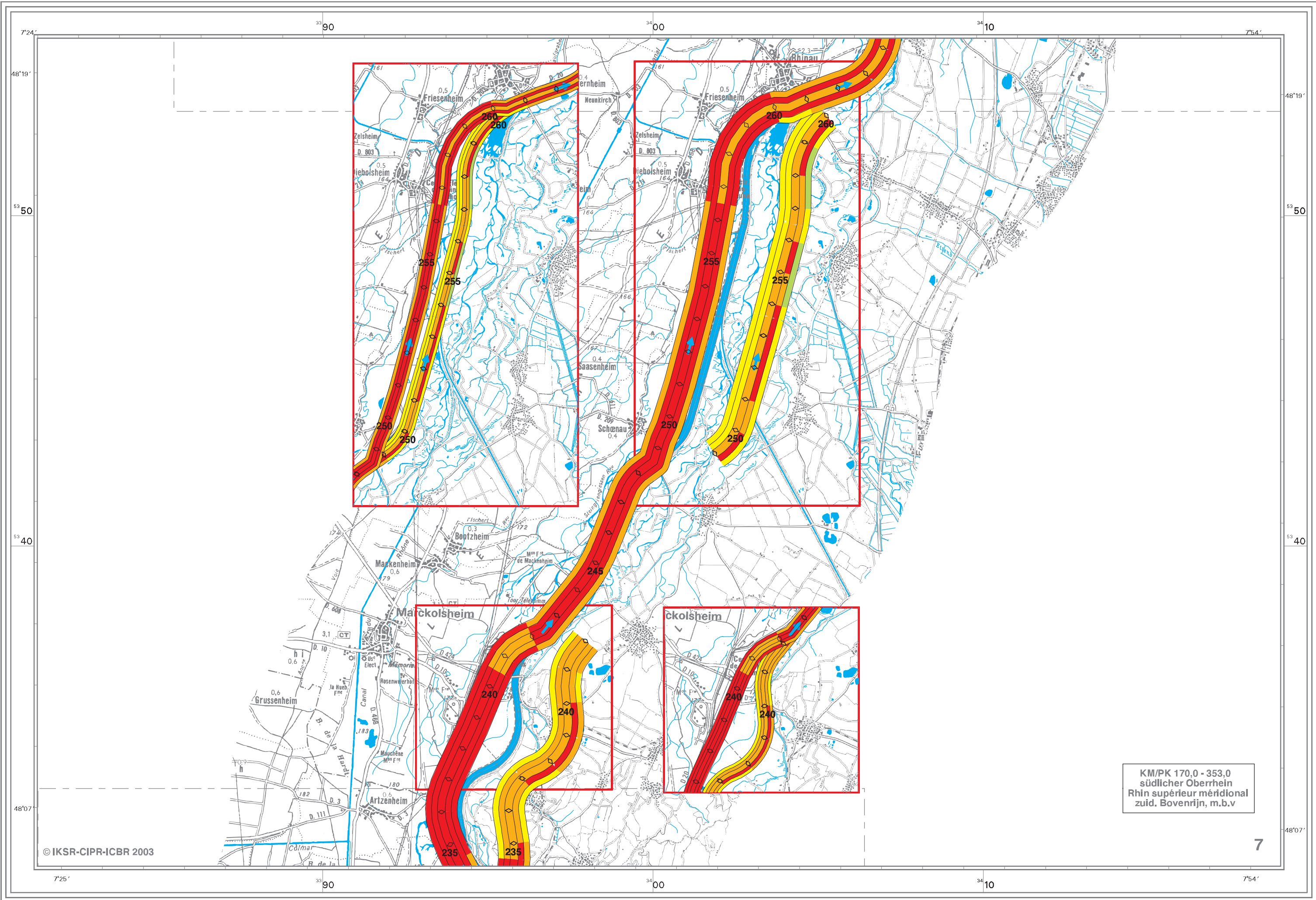
KM/PK 170,0 - 353,0
südlicher Oberrhein
Rhin supérieur méridional
zuid. Bovenrijn, m.b.v

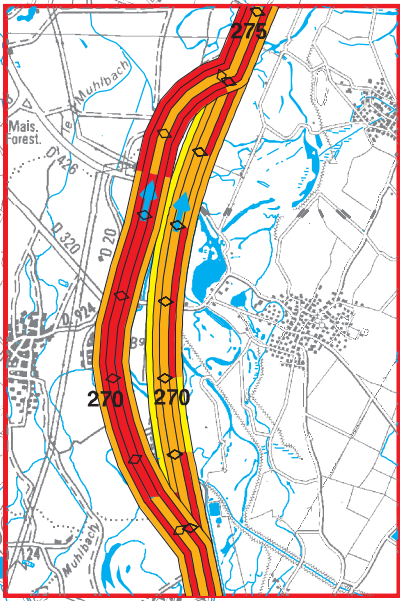
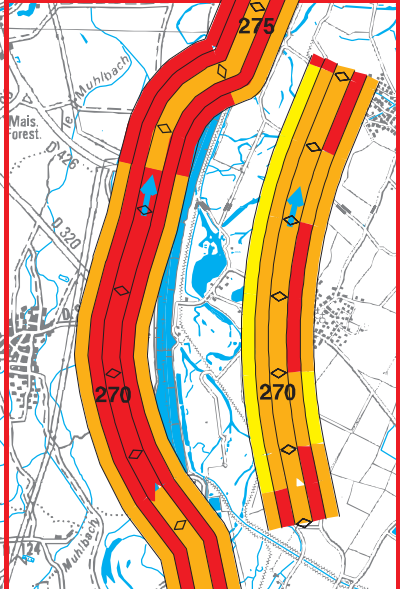
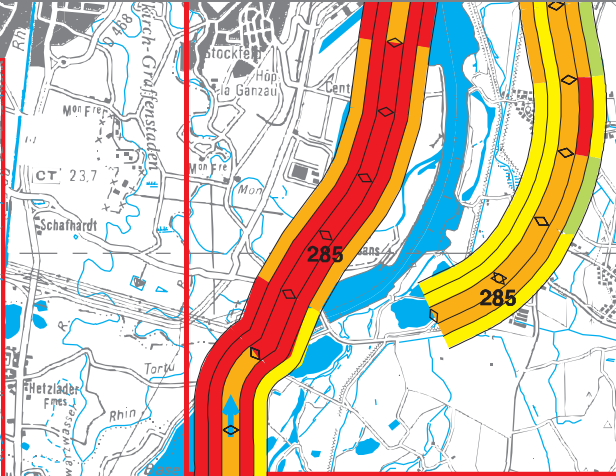
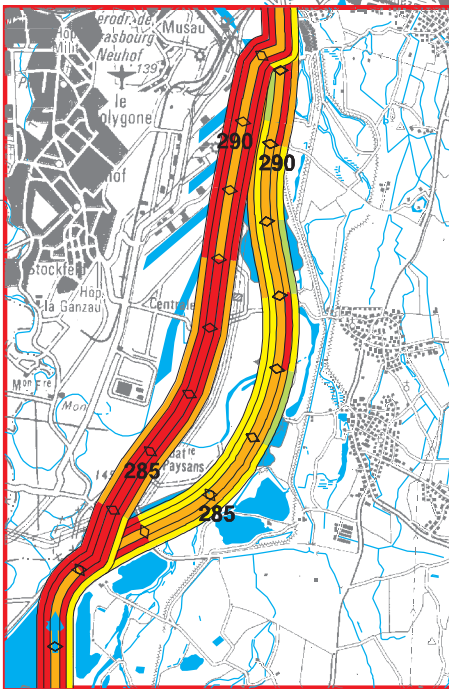
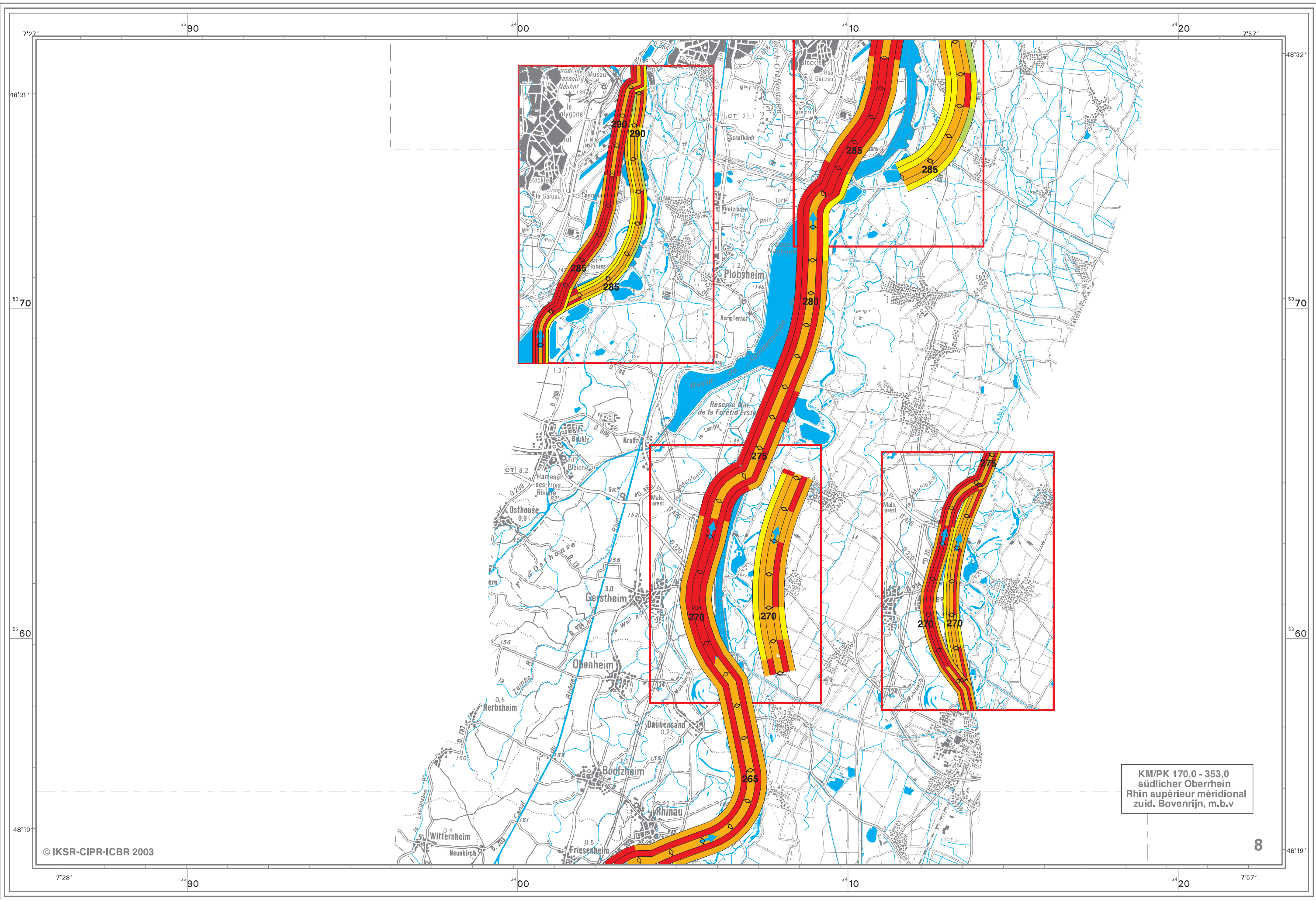


KM/PK 24,0 - 170,0
Hochrhein
haut Rhin
Hoogrijn

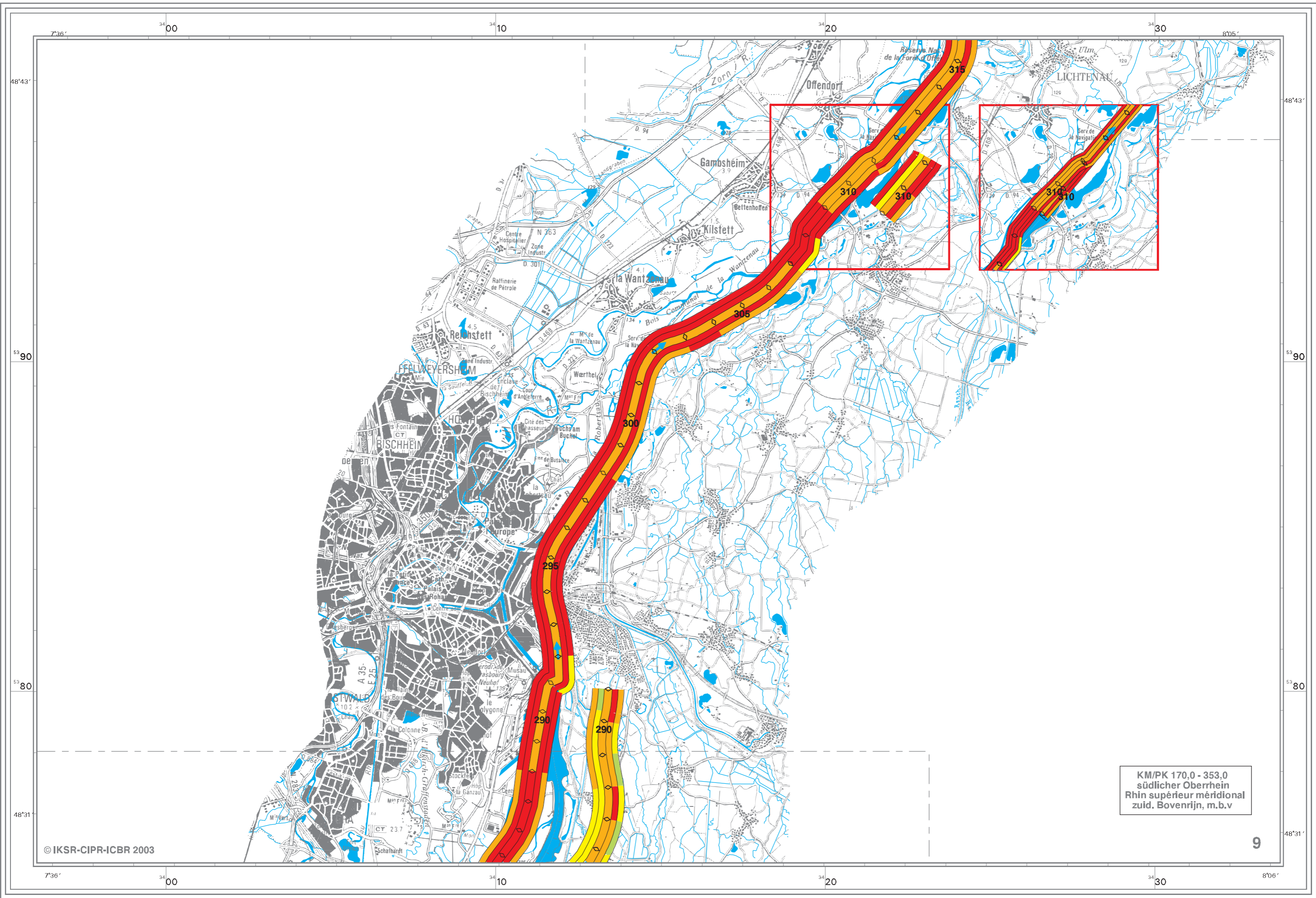


KM/PK 170,0 - 353,0
südlicher Oberrhein
Rhin supérieur méridional
zuid. Bovenrijn, m.b.v

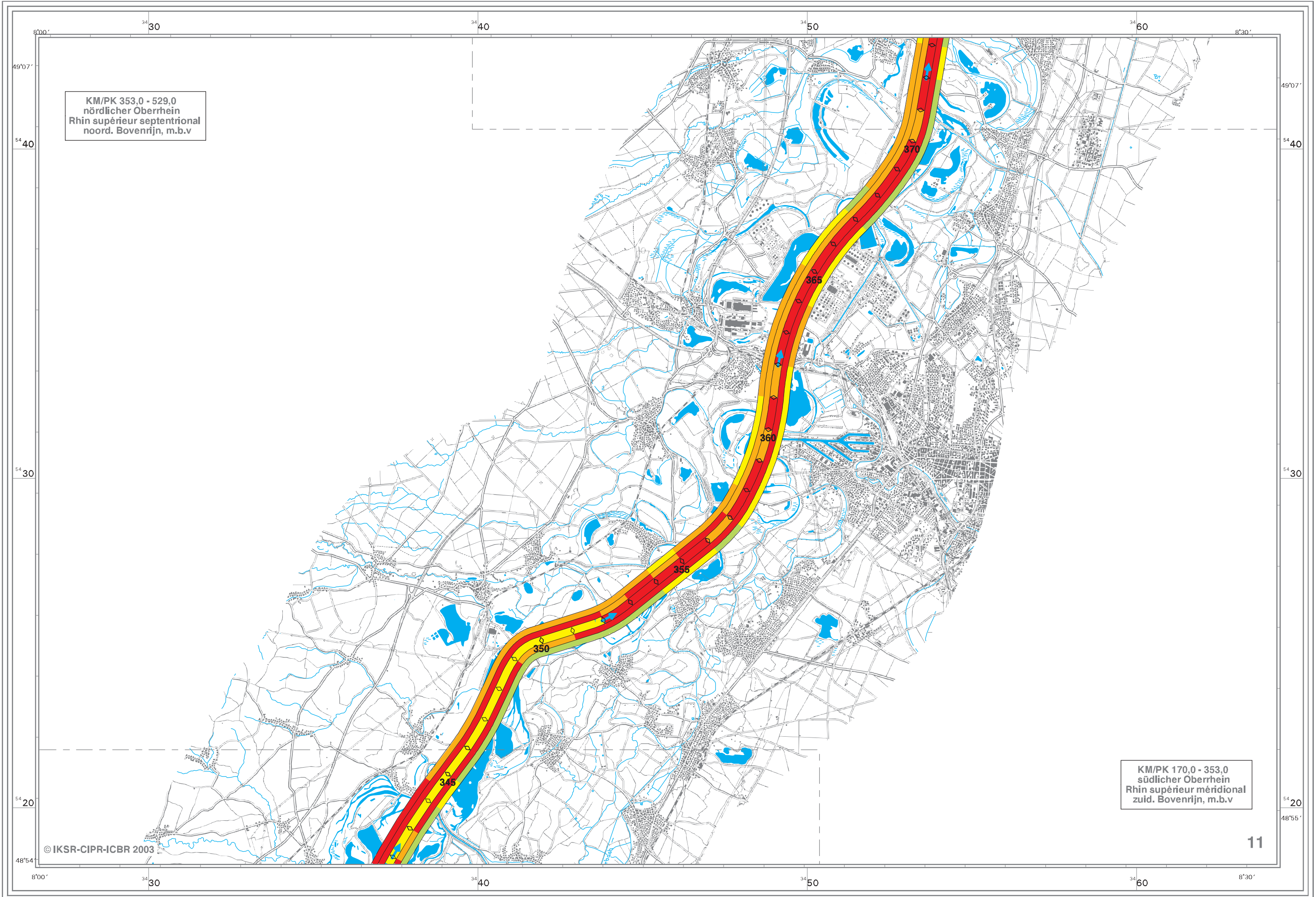




KM/PK 170,0 - 353,0
südlicher Oberrhein
Rhin supérieur méridional
zuid. Bovenrijn, m.b.v

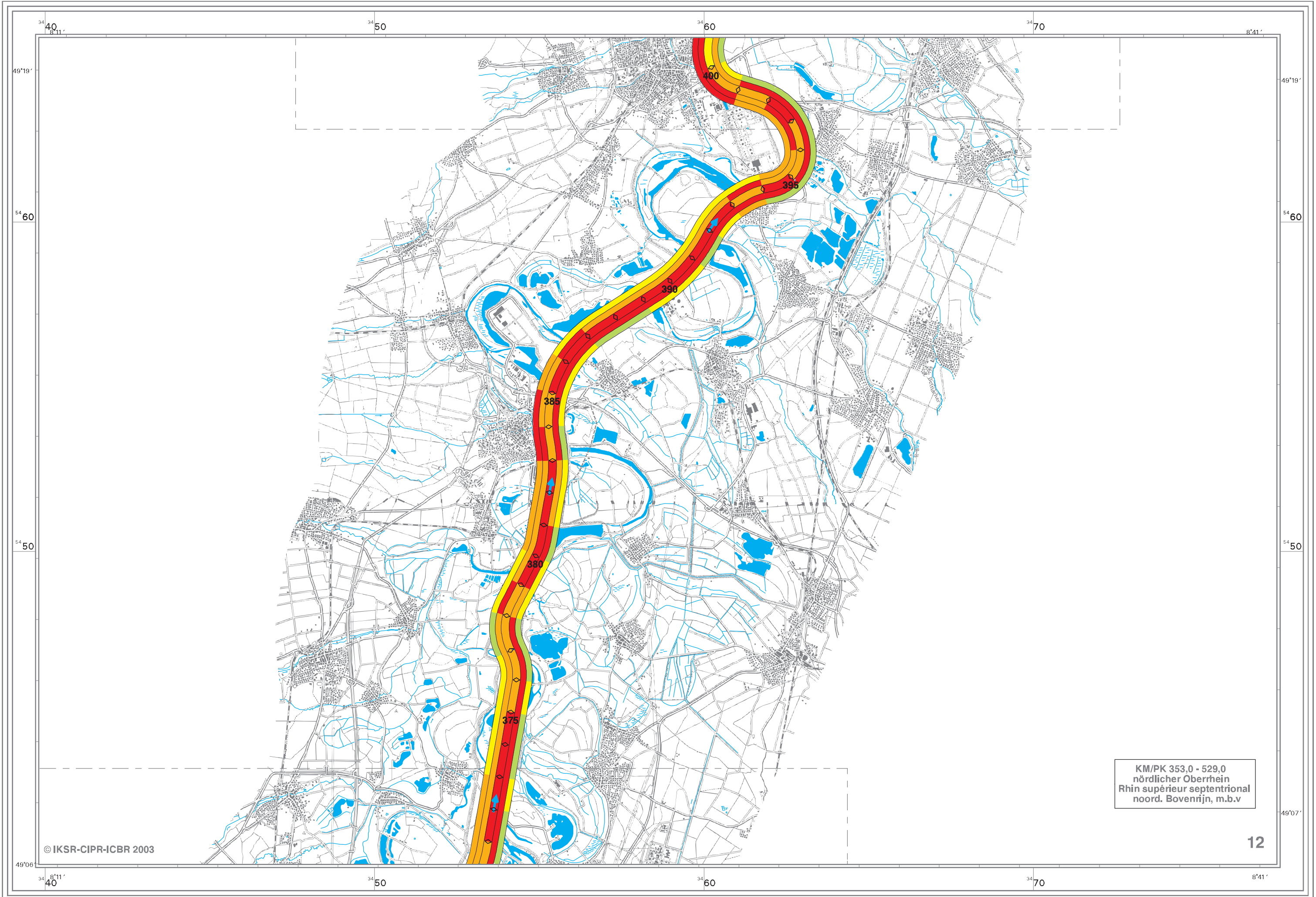


KM/PK 170,0 - 353,0
südlicher Oberrhein
Rhin supérieur méridional
zuid. Bovenrijn, m.b.v

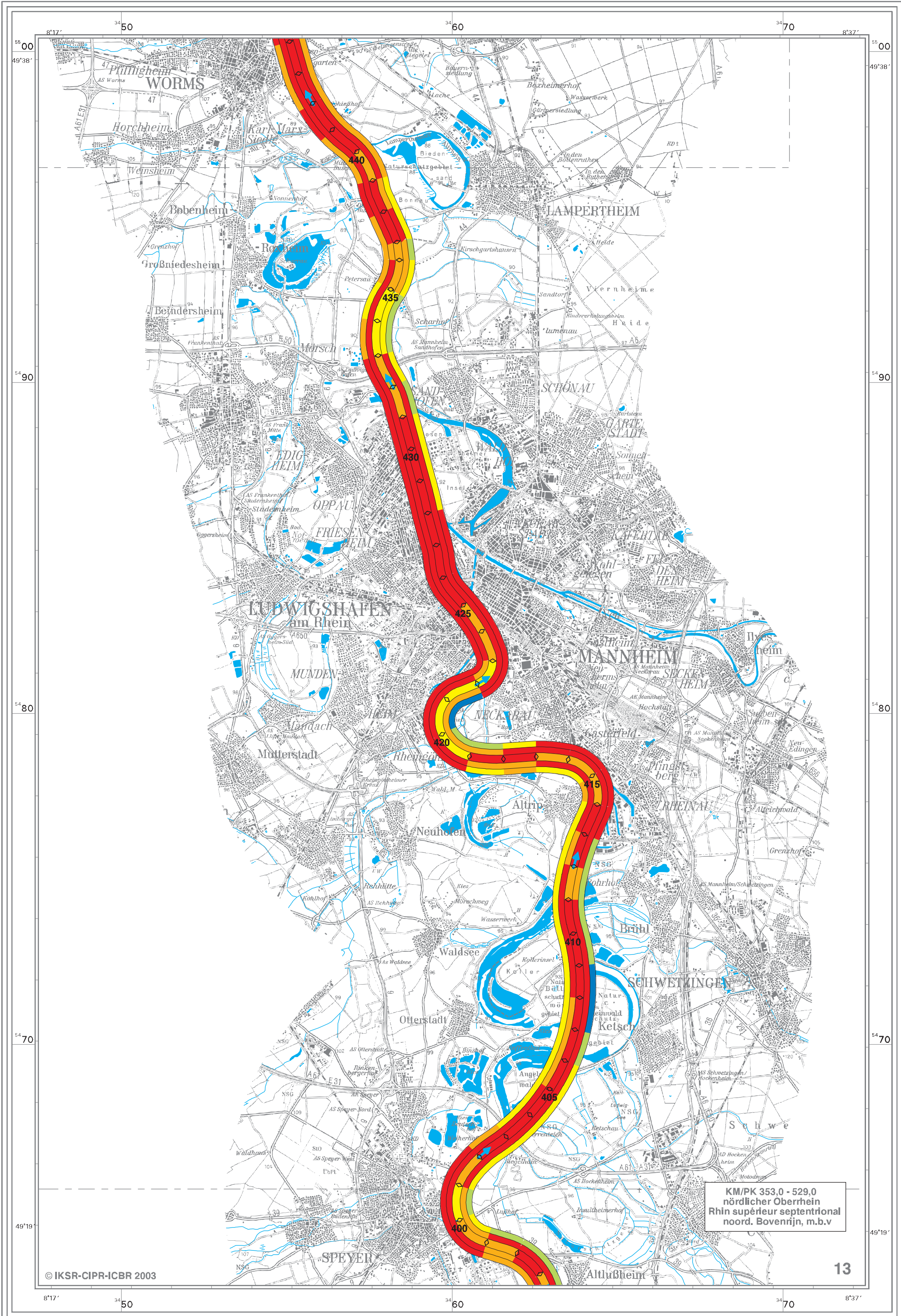


KM/PK 353,0 - 529,0
nördlicher Oberrhein
Rhin supérieur septentrional
noord. Bovenrijn, m.b.v

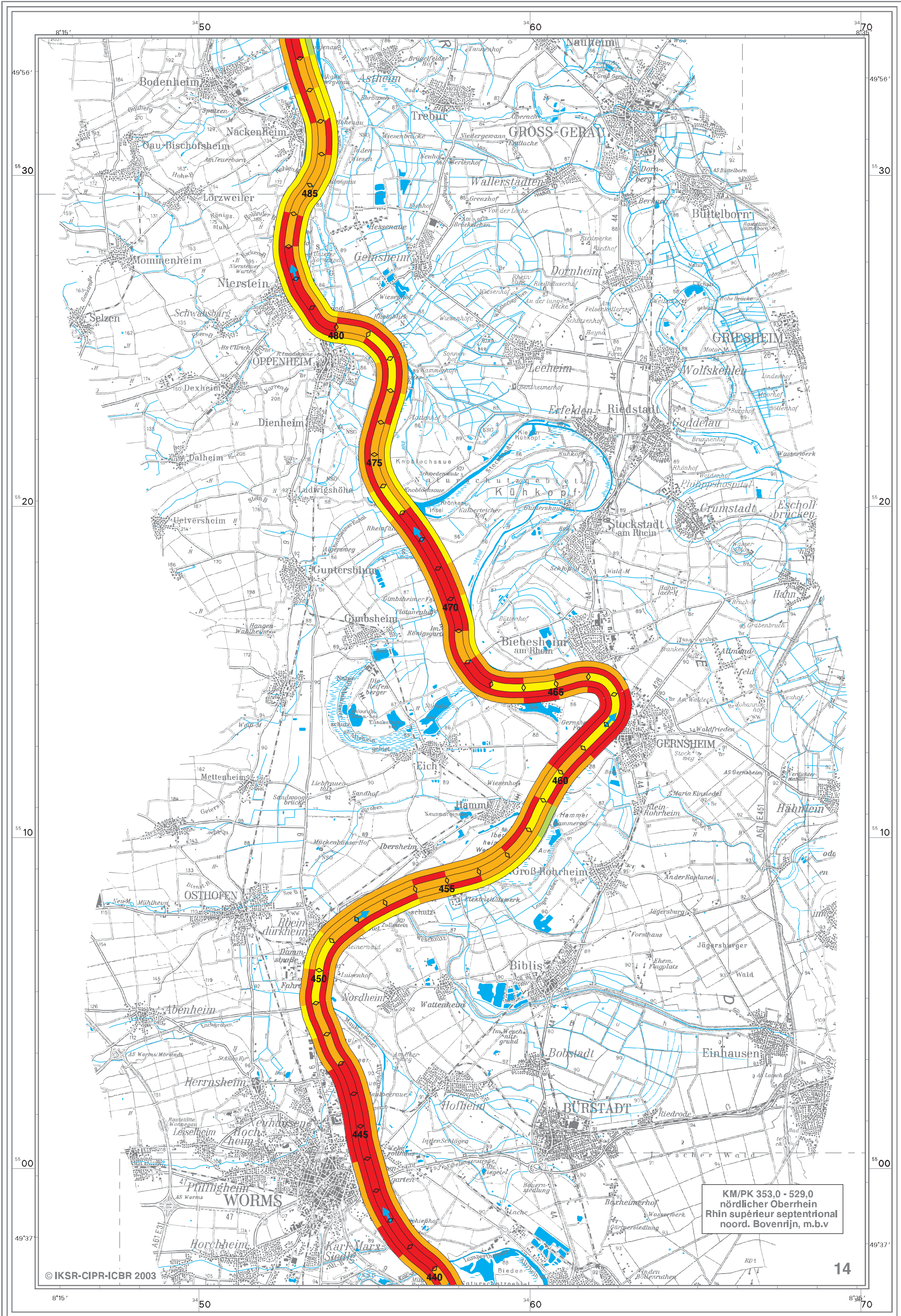
KM/PK 170,0 - 353,0
südlicher Oberrhein
Rhin supérieur méridional
zuid. Bovenrijn, m.b.v



KM/PK 353,0 - 529,0
nördlicher Oberrhein
Rhin supérieur septentrional
noord. Bovenrijn, m.b.v



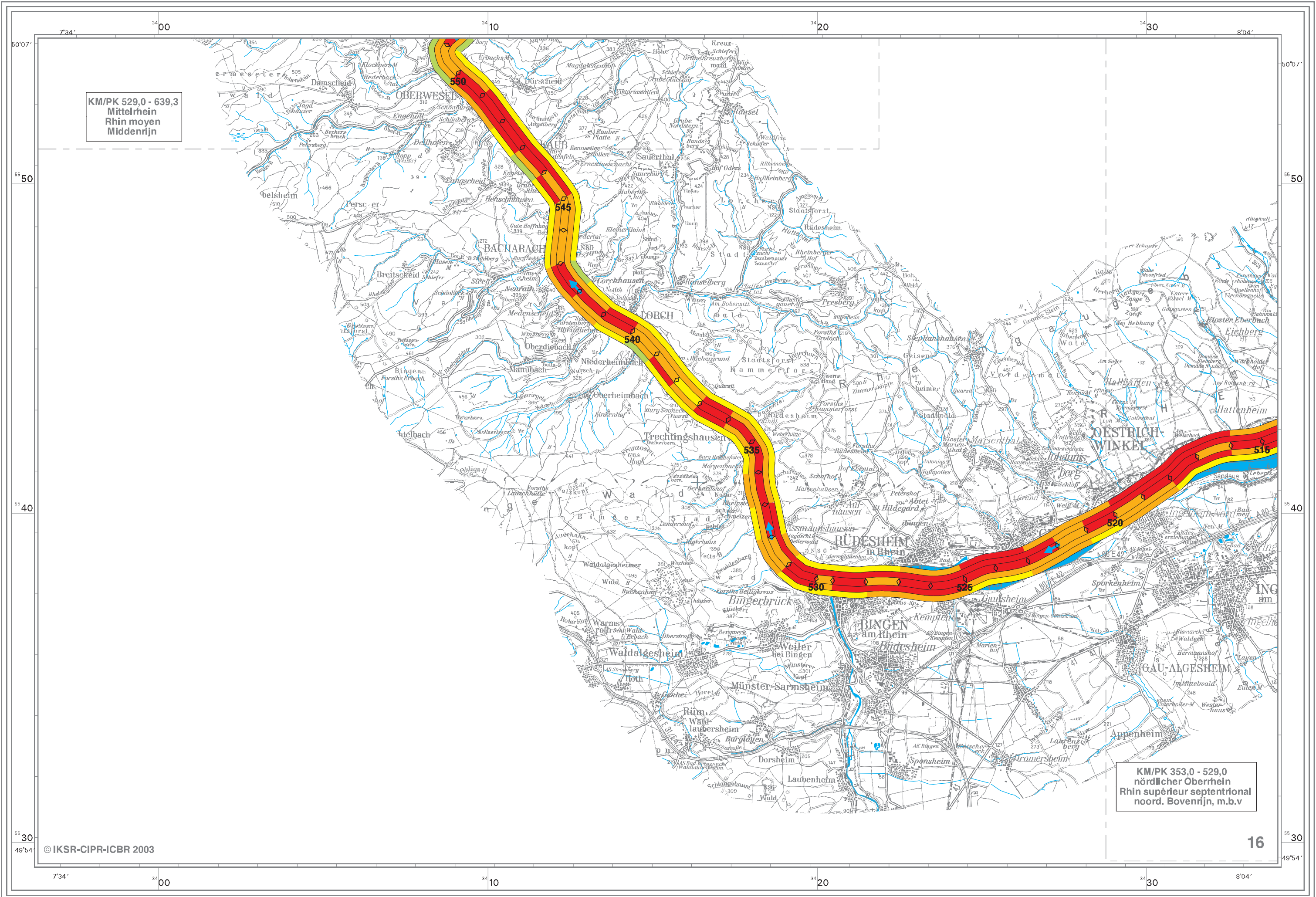
KM/PK 353,0 - 529,0
nördlicher Oberrhein
Rhin supérieur septentrional
noord. Bovenrijn, m.b.v



KM/PK 353,0 - 529,0
nördlicher Oberrhein
Rhin supérieur septentrional
noord. Bovenrijn, m.b.v

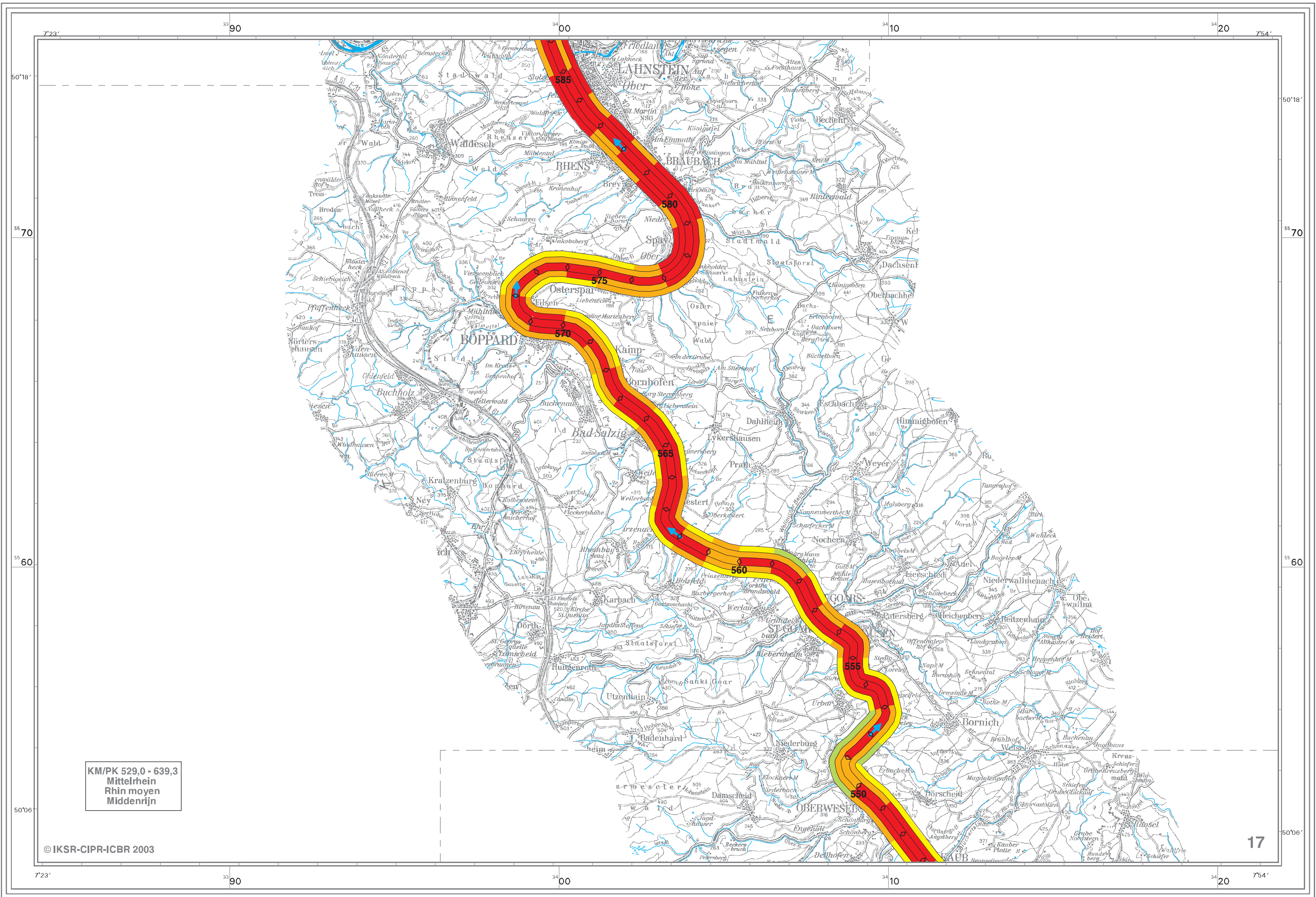


KM/PK 353,0 - 529,0
nördlicher Oberrhein
Rhin supérieur septentrional
noord. Bovenrijn, m.b.v

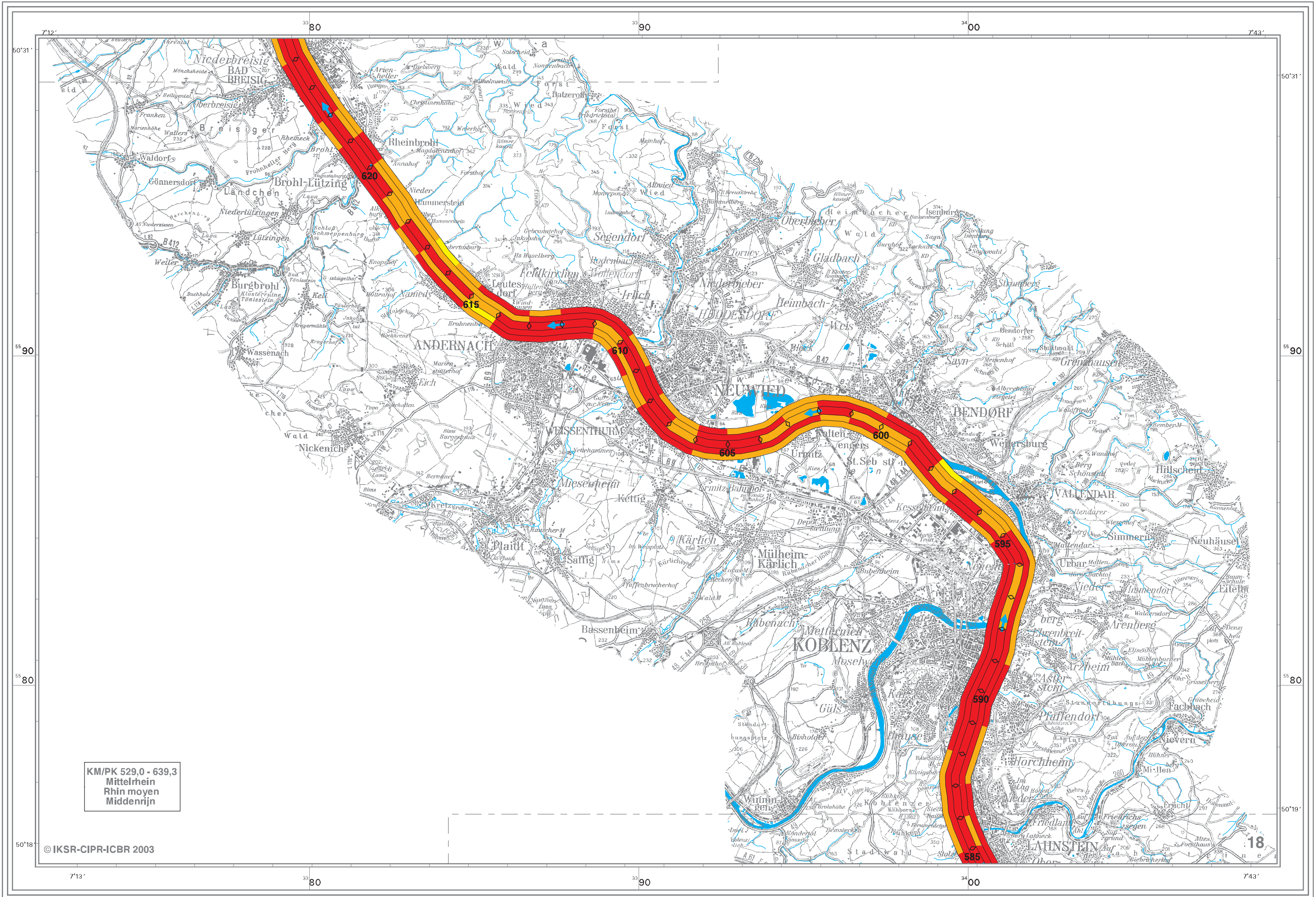


KM/PK 529,0 - 639,3
Mittelrhein
Rhin moyen
Middenrijn

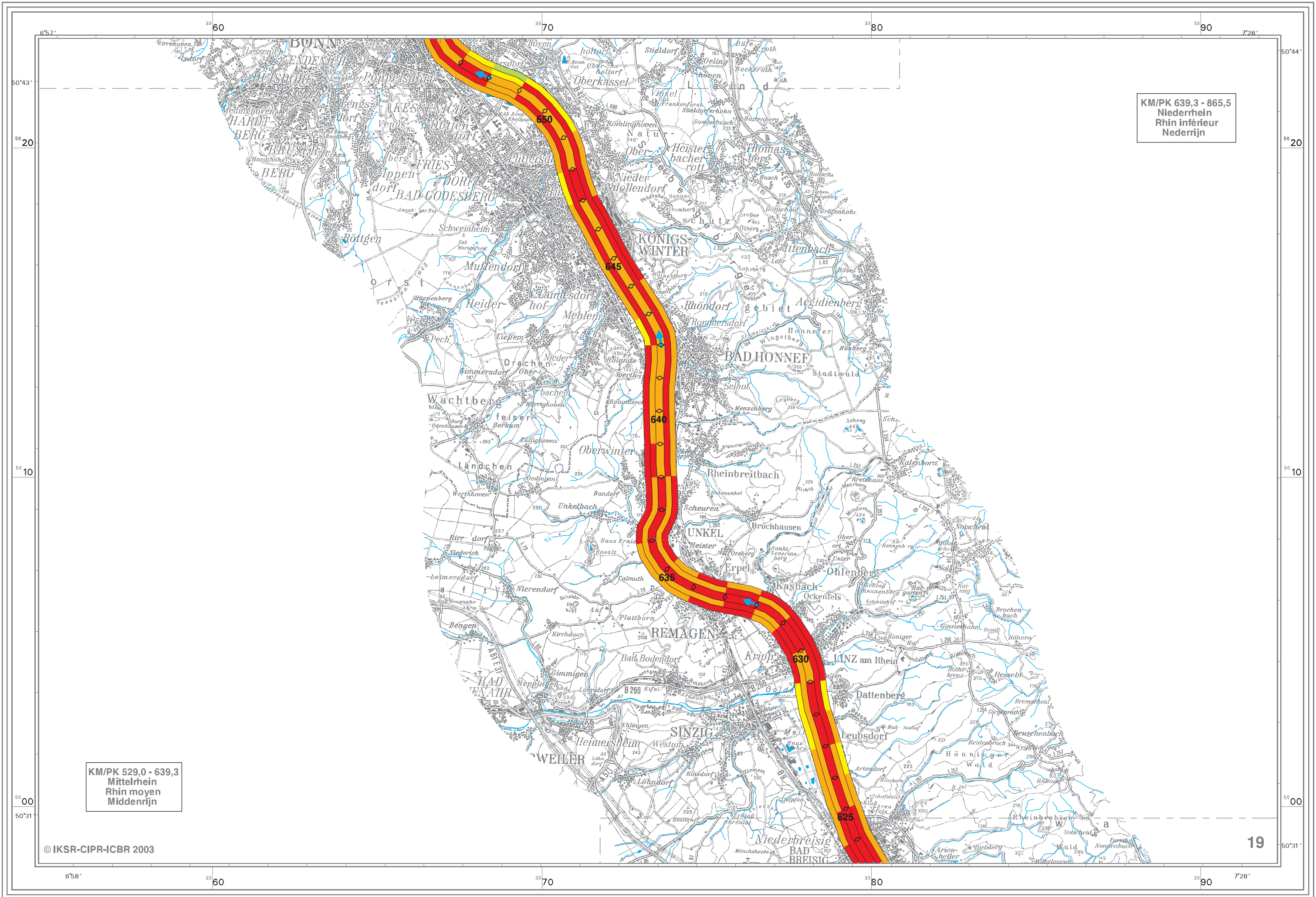
KM/PK 353,0 - 529,0
nördlicher Oberrhein
Rhin supérieur septentrional
noord. Bovenrijn, m.b.v



KM/PK 529,0 - 639,3
Mittelrhein
Rhin moyen
Middenrijn

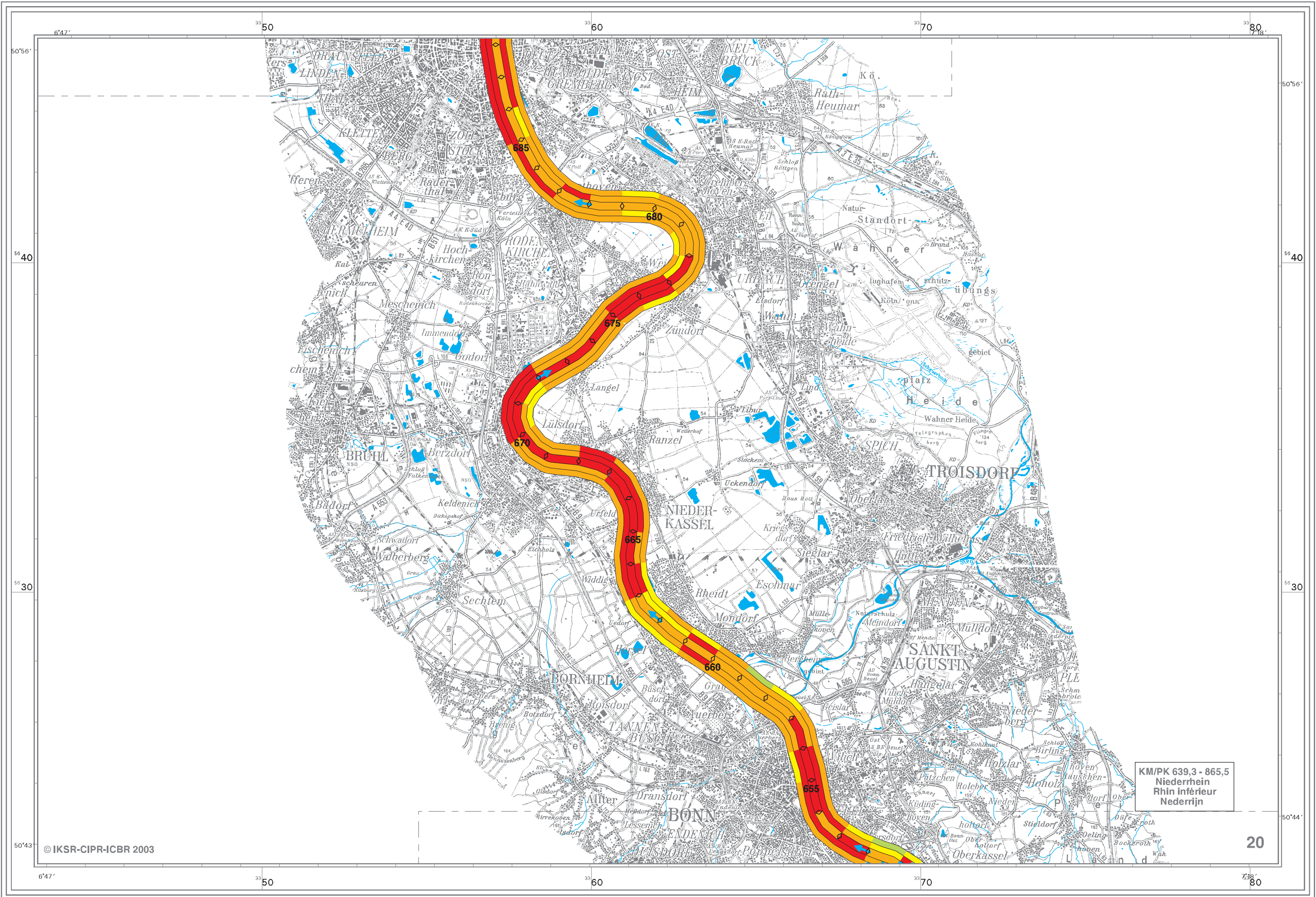


KM/PK 529,0 - 639,3
Mittelrhein
Rhin moyen
Middenrijn

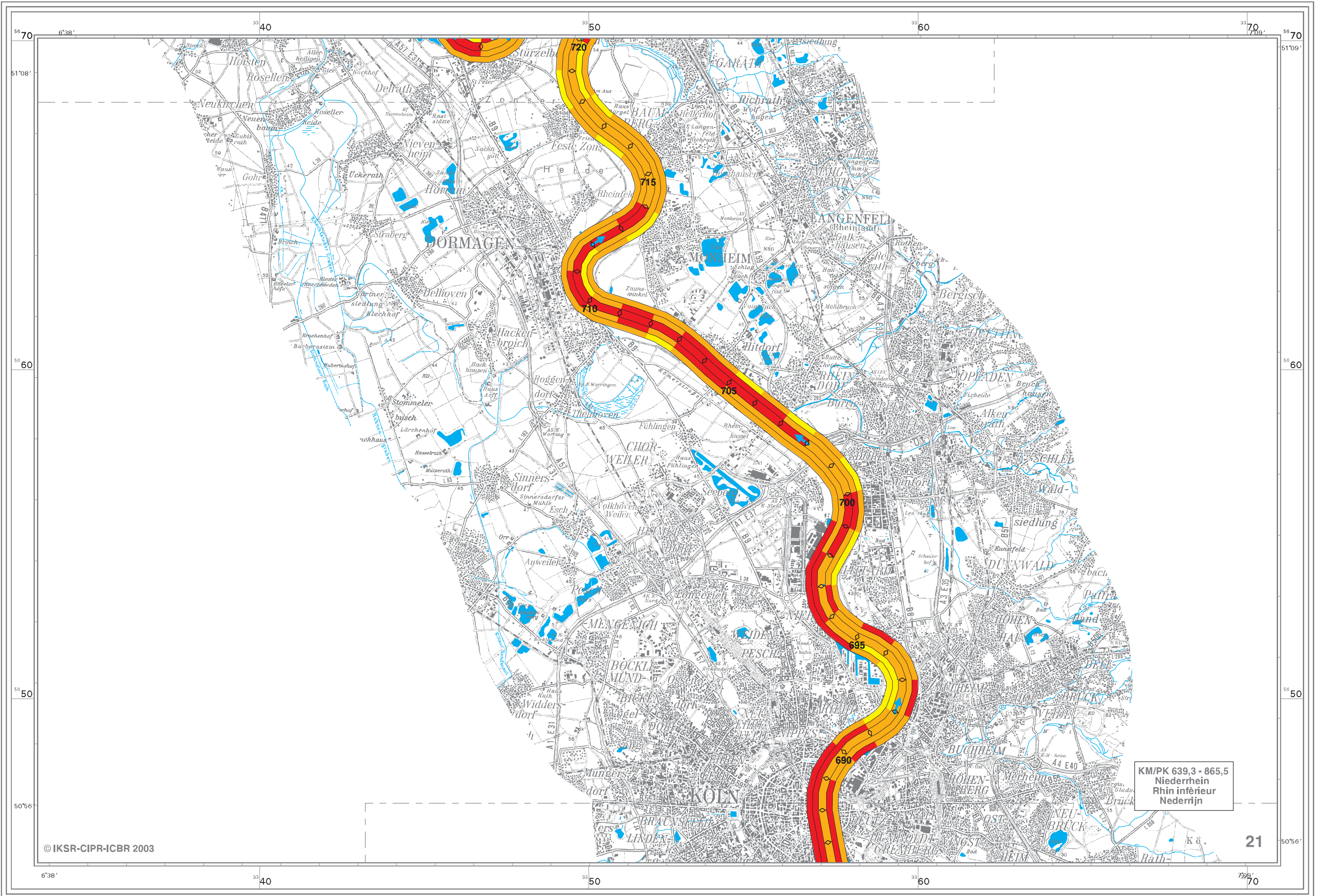


KM/PK 639,3 - 865,5
Niederrhein
Rhin inférieur
Nederrijn

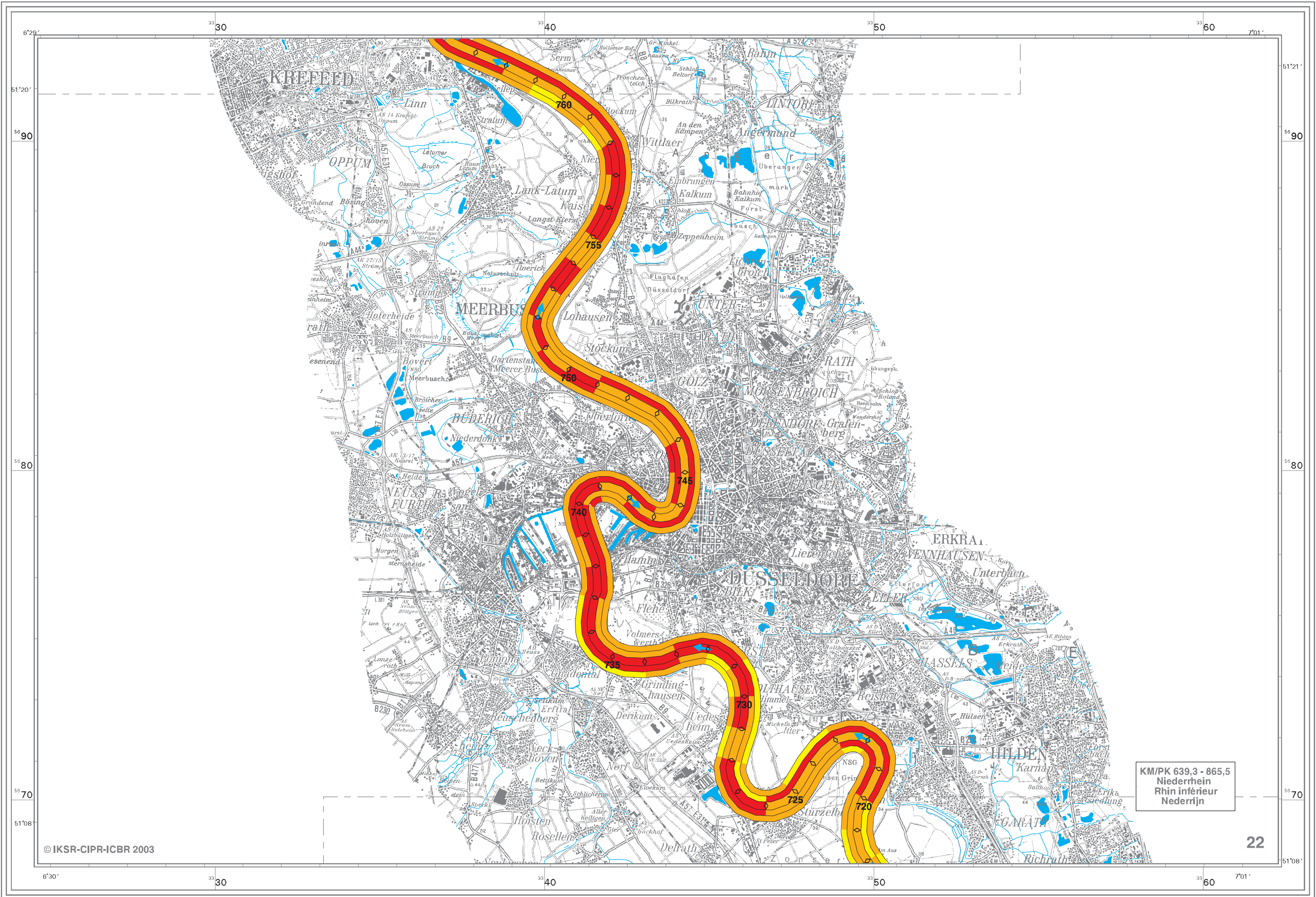
KM/PK 529,0 - 639,3
Mittelrhein
Rhin moyen
Middenrijn



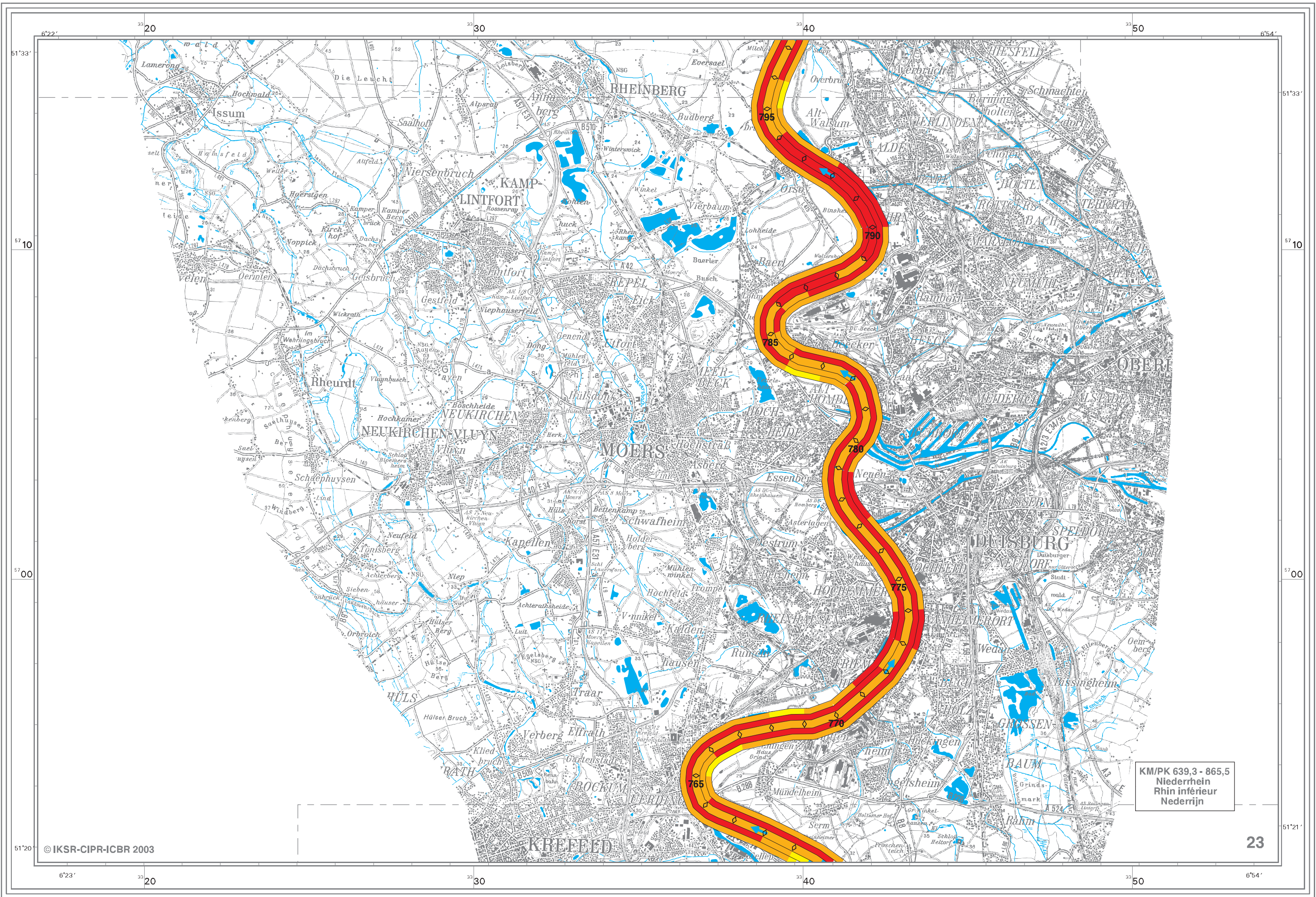
KM/PK 639,3 - 865,5
Niederrhein
Rhin inférieur
Nederrijn



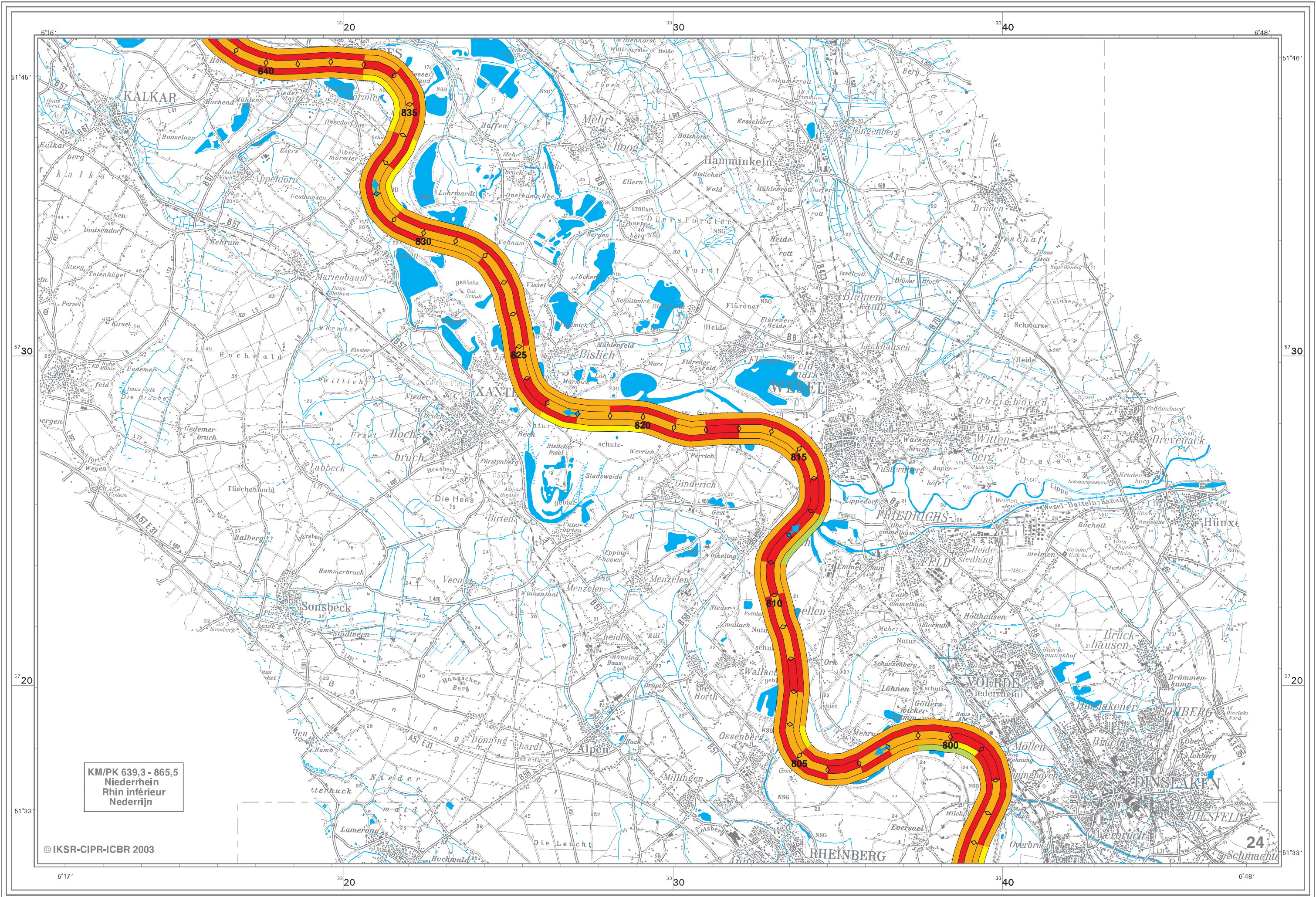
KM/PK 639,3 - 865,5
Niederhein
Rhin inférieur
Nederrijn



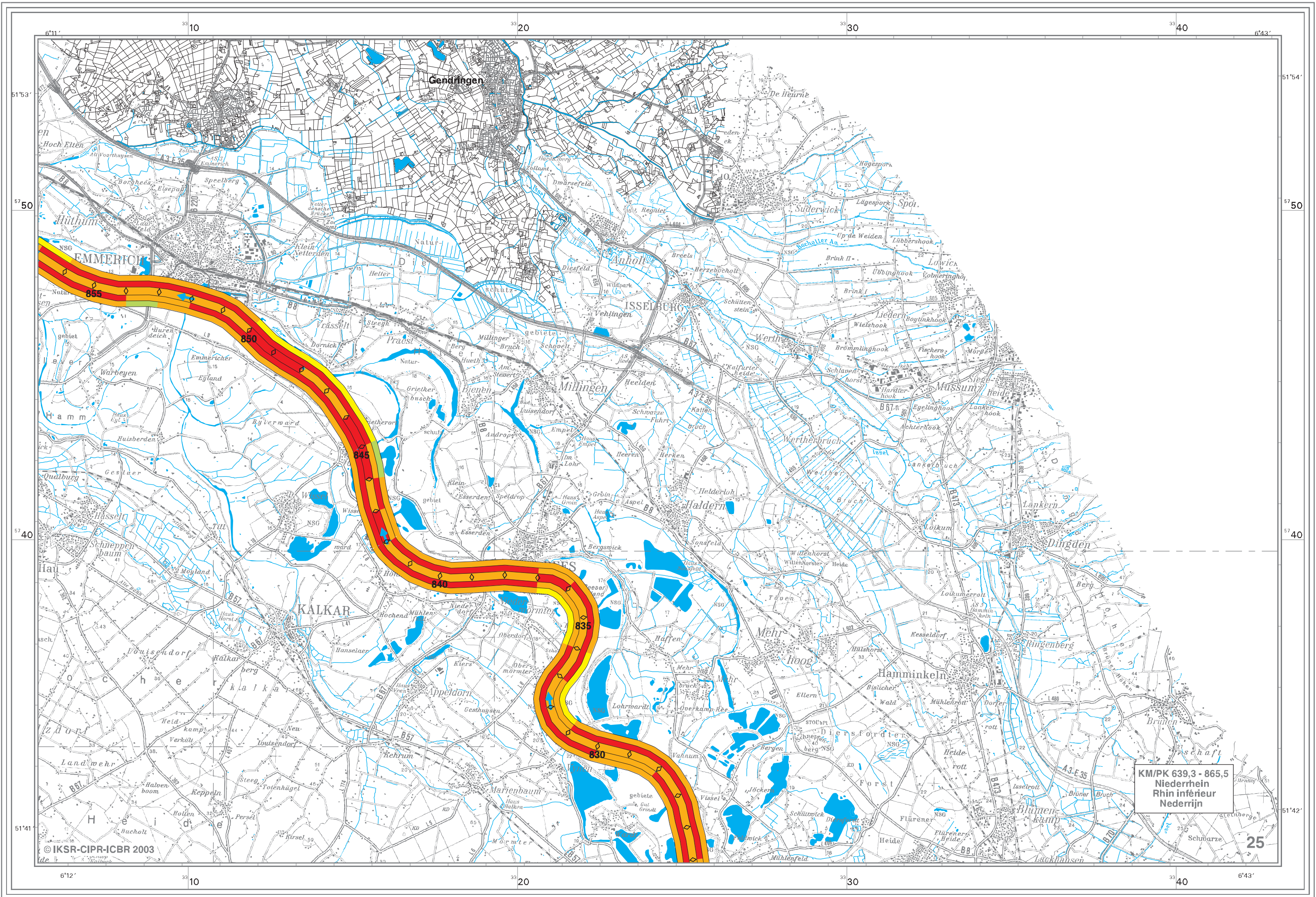
KM/PK 639,3 - 865,5
Niederrhein
Rhin inférieur
Nederrijn



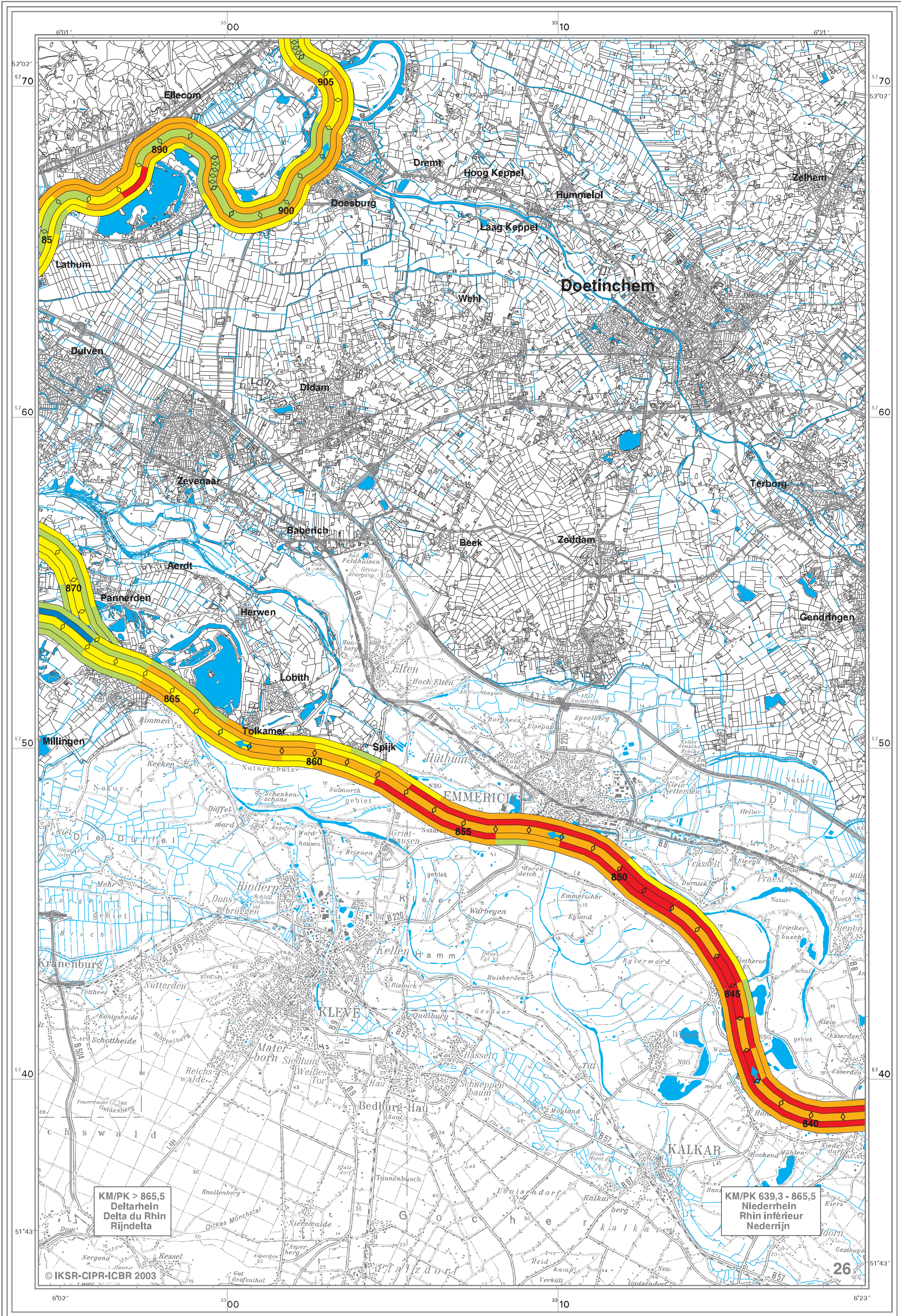
KM/PK 639,3 - 865,5
Niederrhein
Rhin inférieur
Nederrijn



KM/PK 639.3 - 865.5
Niederrhein
Rhin inférieur
Nederrijn

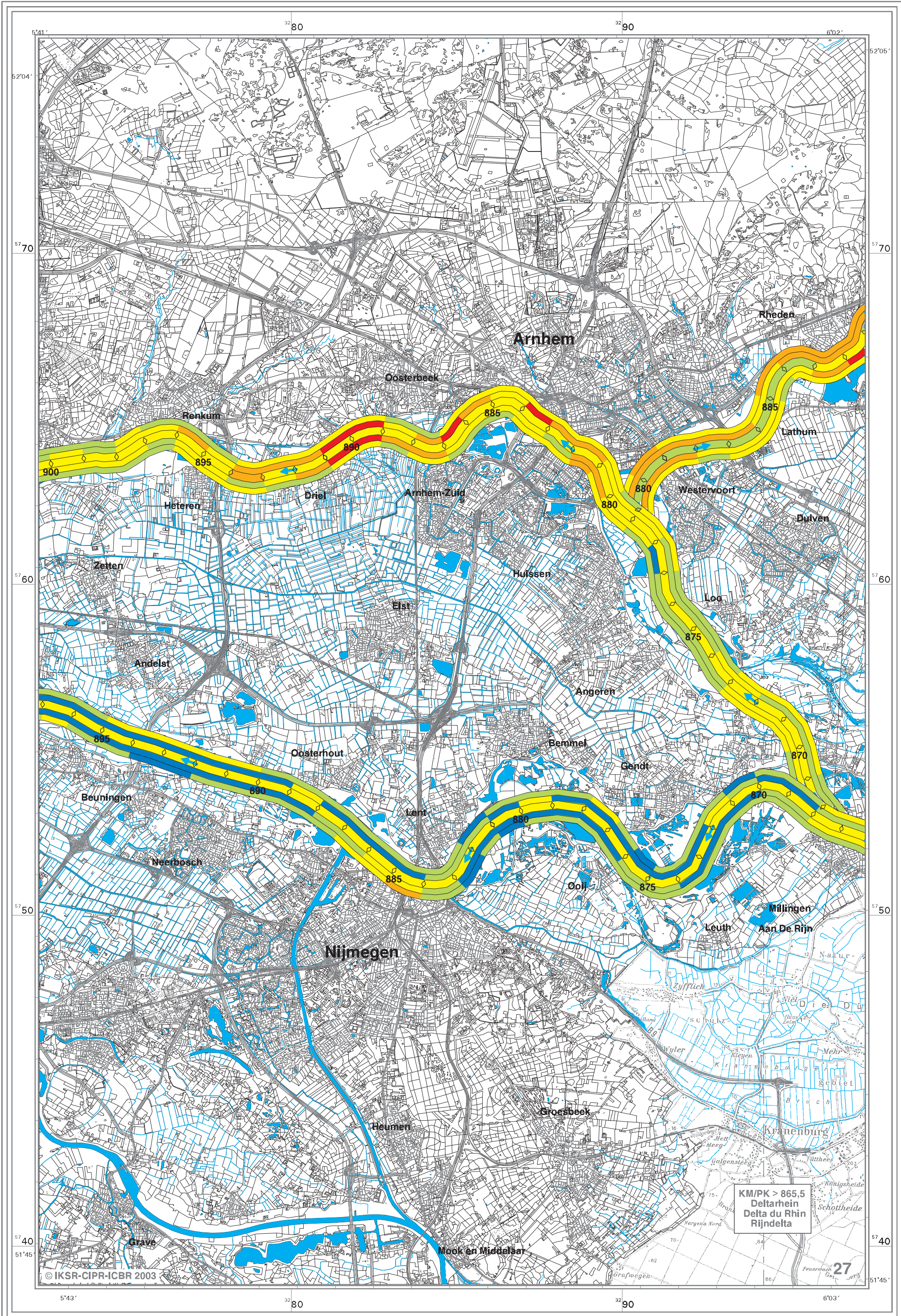


KM/PK 639,3 - 865,5
Niederrhein
Rhin inférieure
Nederrijn

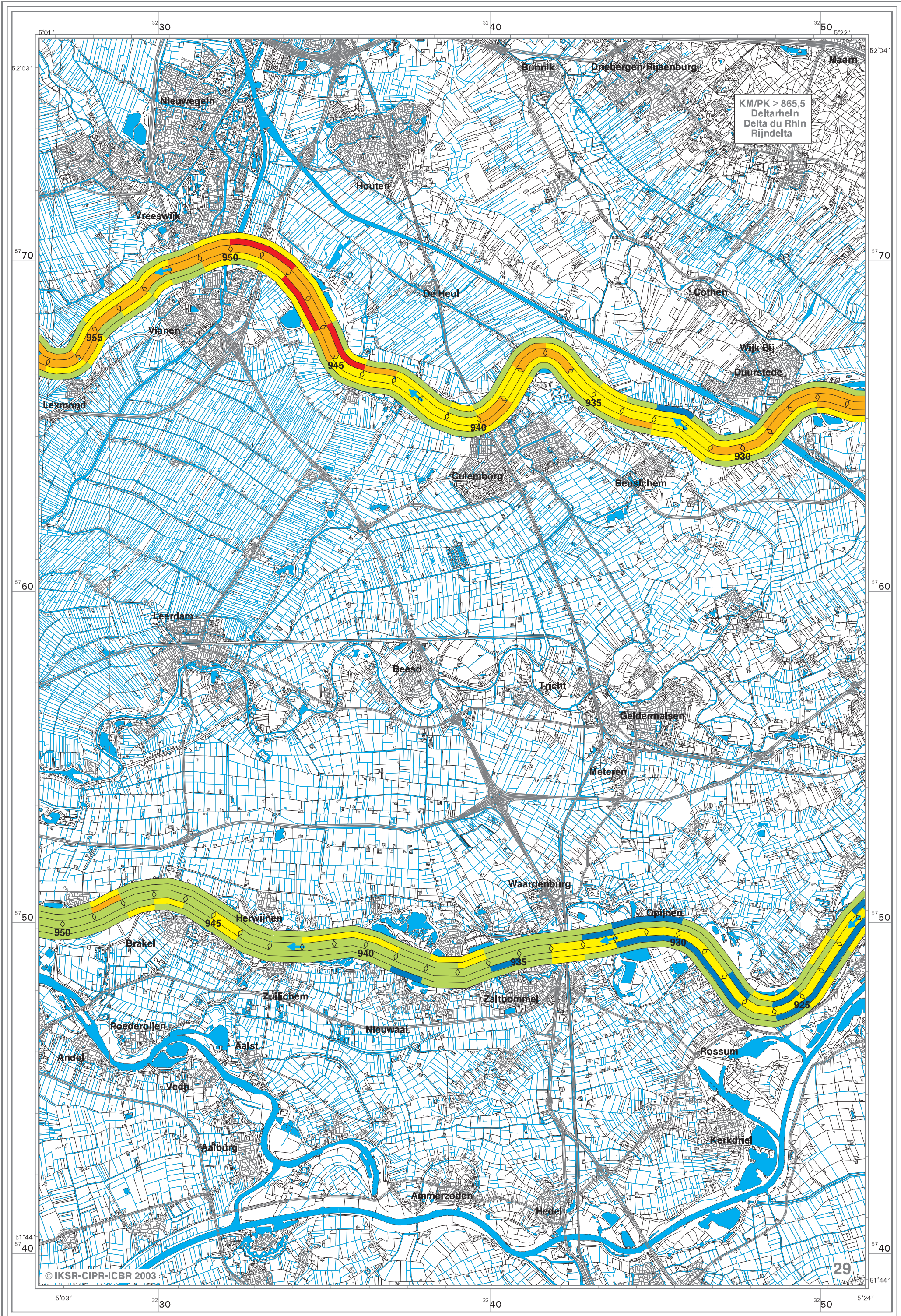


KM/PK > 865,5
Deltarhein
Delta du Rhin
Rijndelta

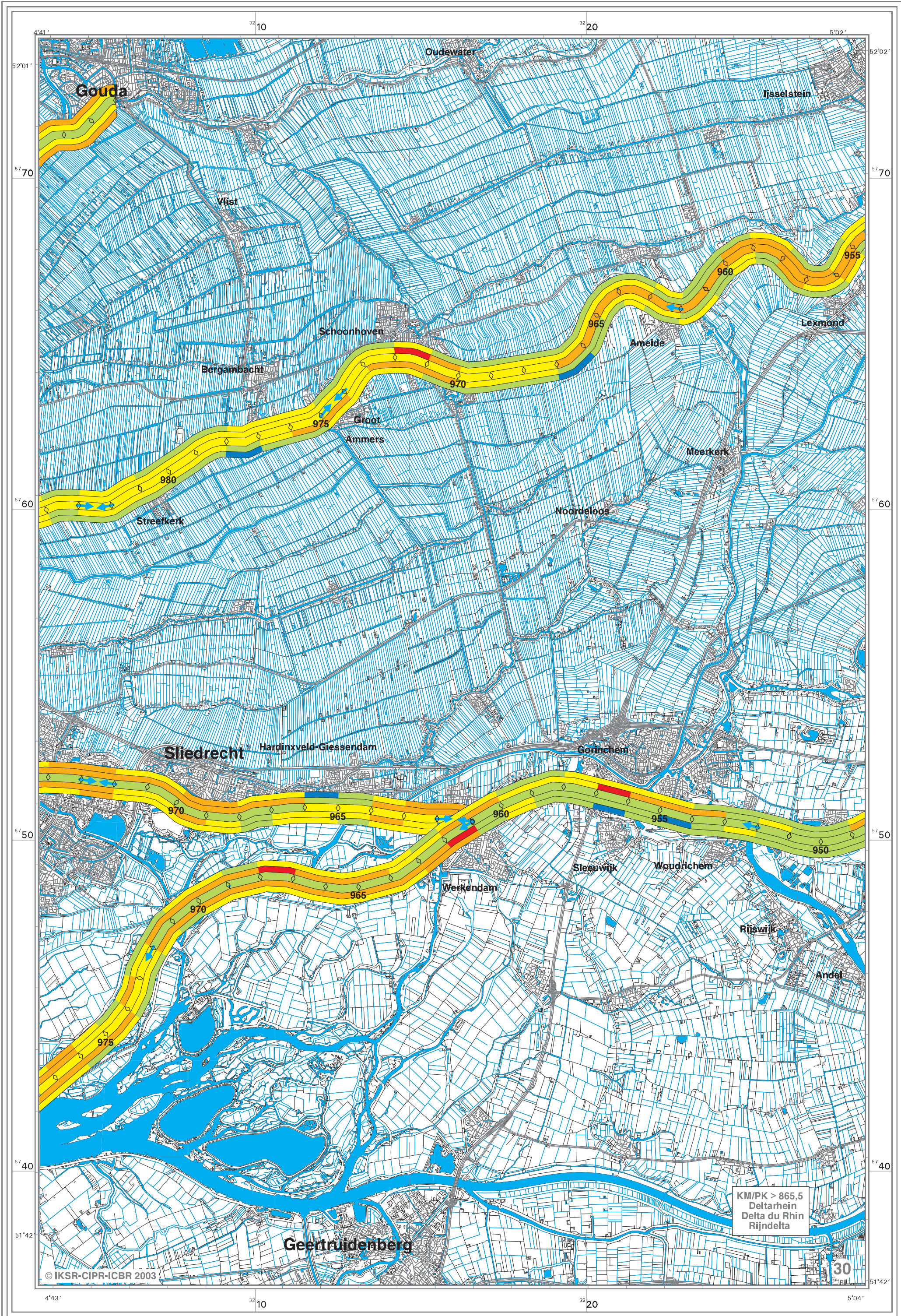
KM/PK 639,3 - 865,5
Niederrhein
Rhin inférieur
Nederrijn



KM/PK > 865,5
Deltarhein
Delta du Rhin
Rijn delta



KM/PK > 865,5
Deltarhein
Delta du Rhin
Rijndelta



Gouda

Oudewater

IJsselstein

Vlist

Schoonhoven

Ameide

Lexmond

Bergambacht

Groot Ammers

Meerkerk

Streefkerk

Noordeloos

Sliedrecht

Hardinxveld-Giessendam

Gorinchem

970

965

960

955

950

970

965

Werkendam

Sleepwijk

Woudrichem

975

Rijswijk

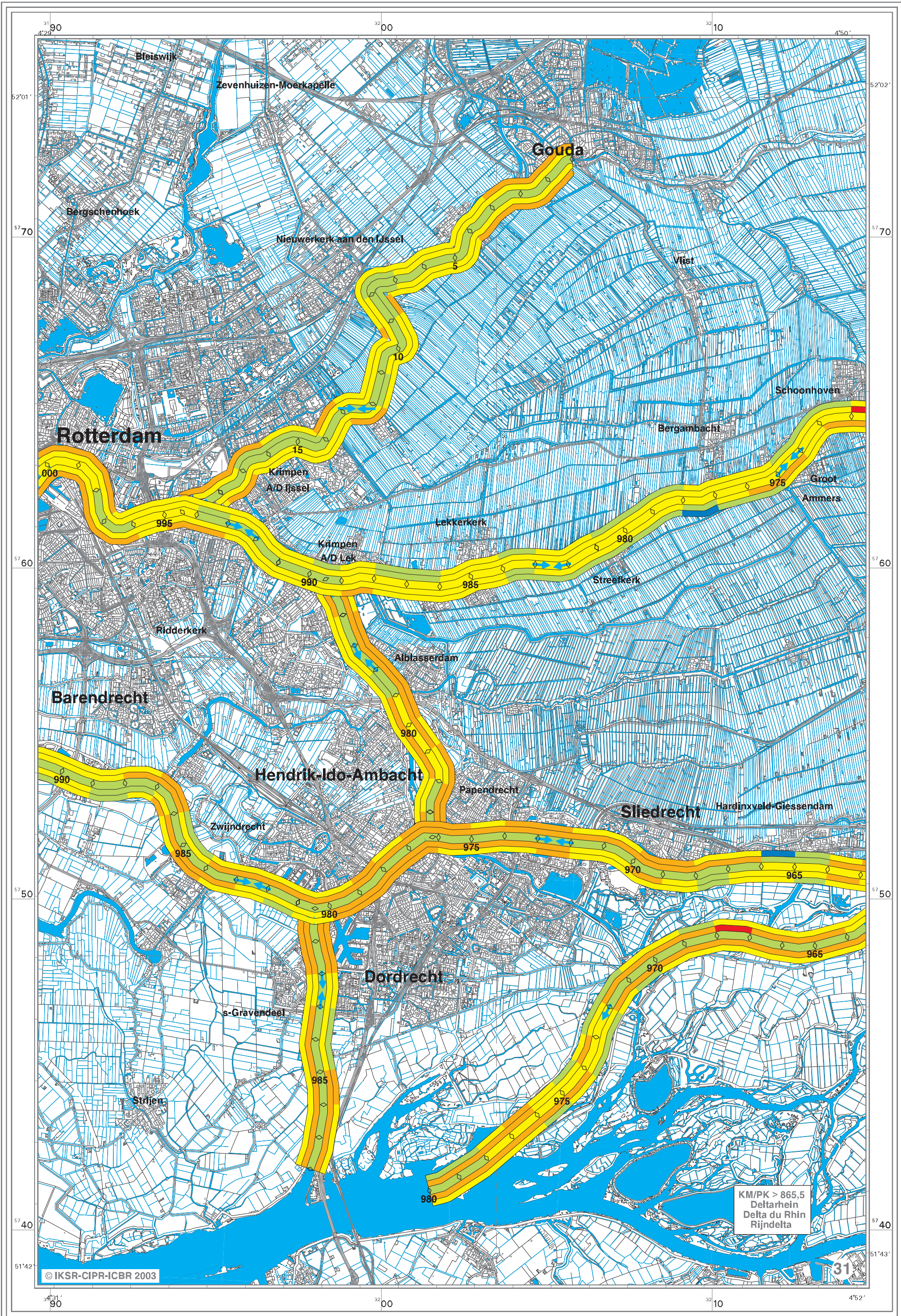
Andel

Geertruidenberg

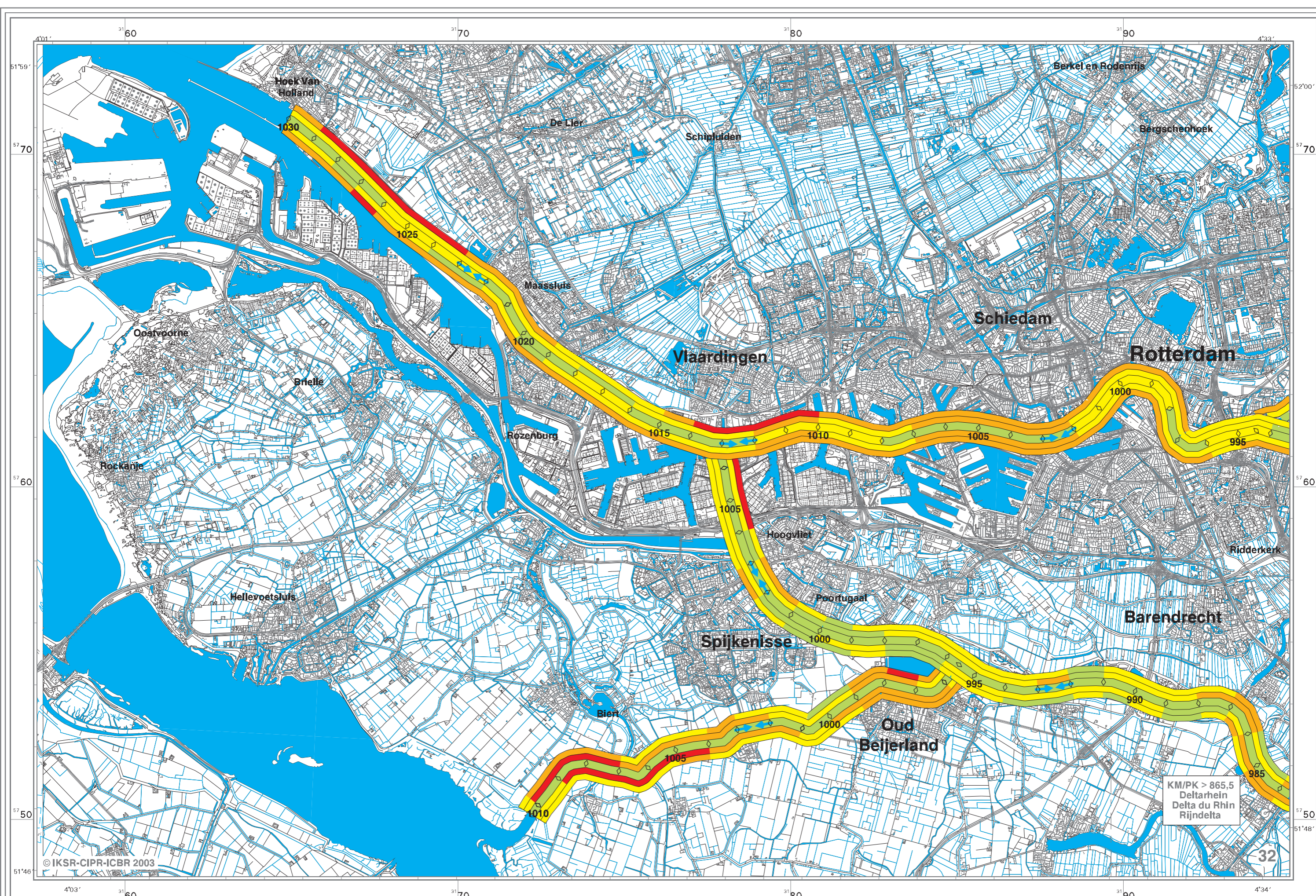
KM/PK > 865,5
Deltarhein
Delta du Rhin
Rijn delta

© IKSIR-CIPR-ICBR 2003

30



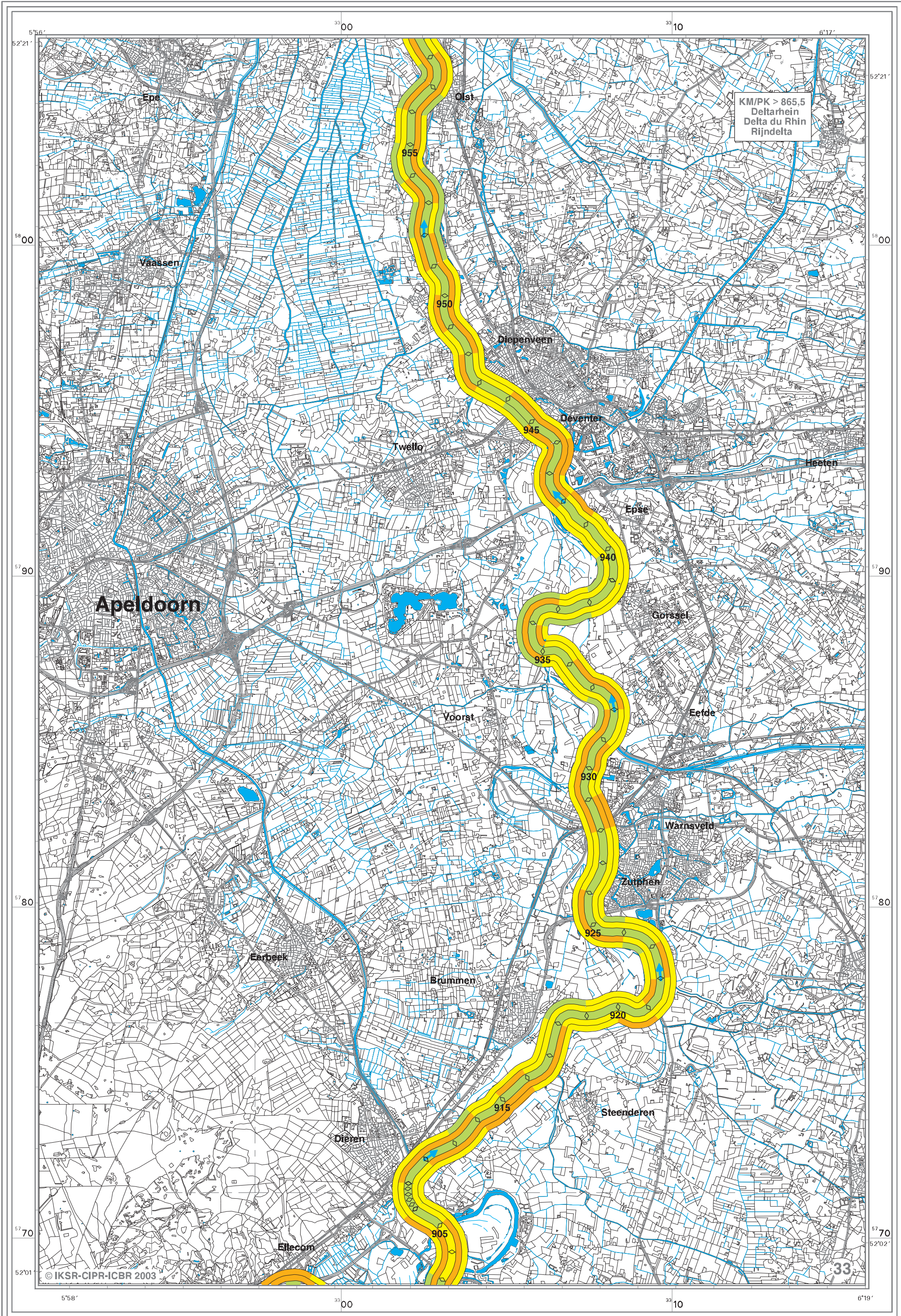
KM/PK > 865,5
Deltarhein
Delta du Rhin
Rijndelta

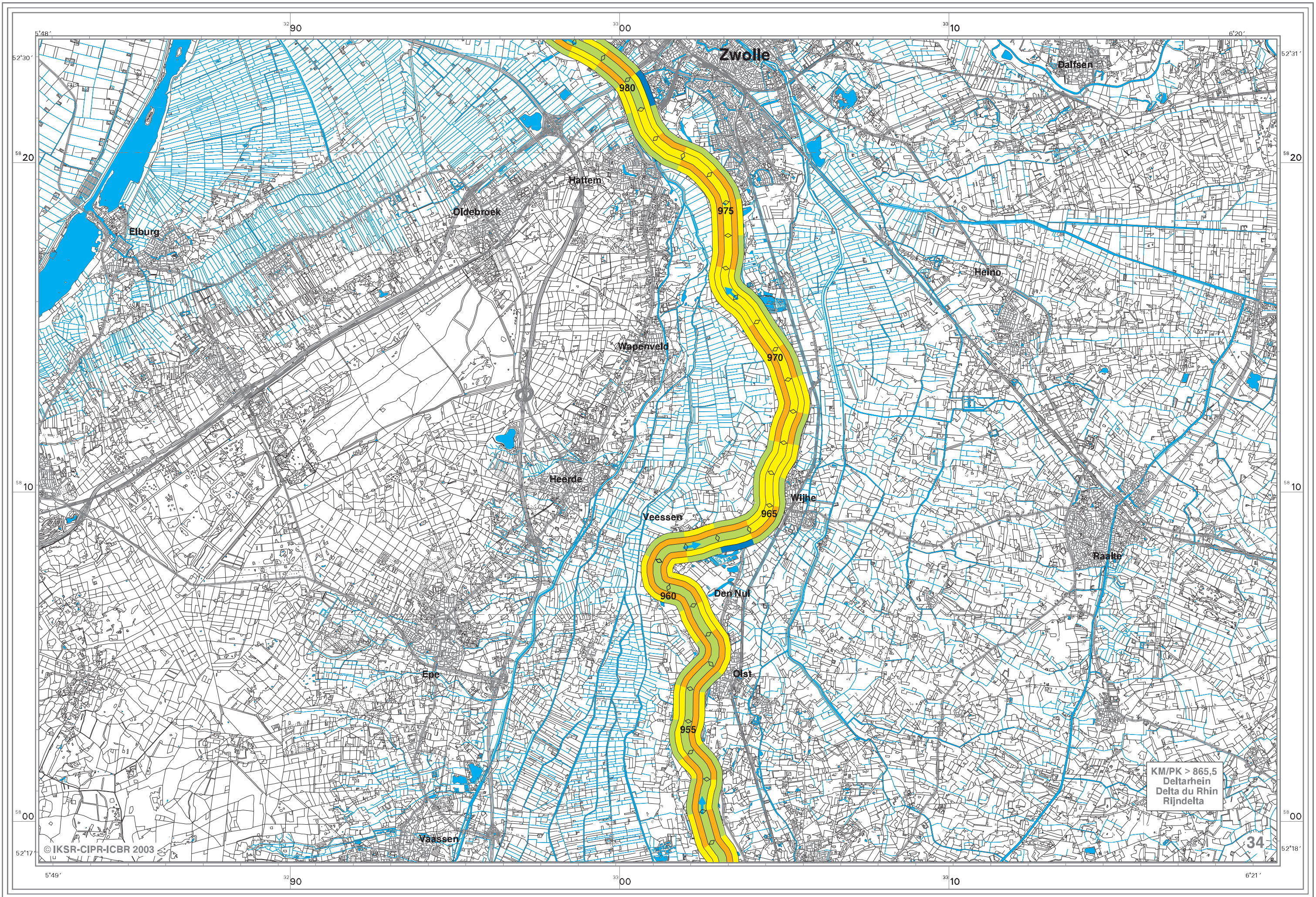


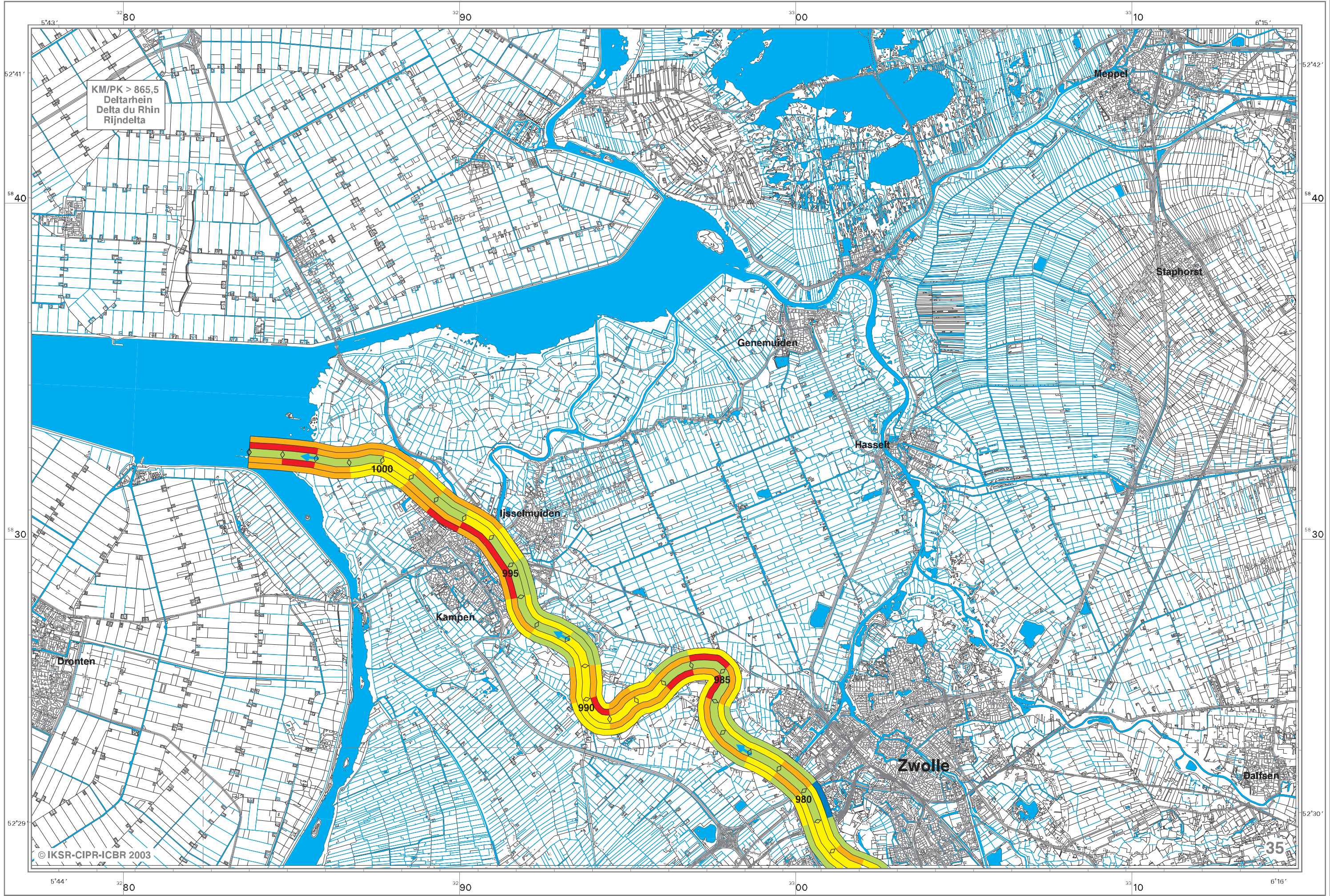
KM/PK > 865,5
Deltarhein
Delta du Rhin
Rijndelta

32

© IKS-CIPR-ICBR 2003







KM/PK > 865,5
Deltarhein
Delta du Rhin
Rijn delta

© IKSr-CIPR-ICBR 2003

35