



IKSR - CIPR- ICBR

Strukturkarte

2003

Internationale
Kommission zum
Schutz des Rheins

Commission
Internationale
pour la Protection
du Rhin

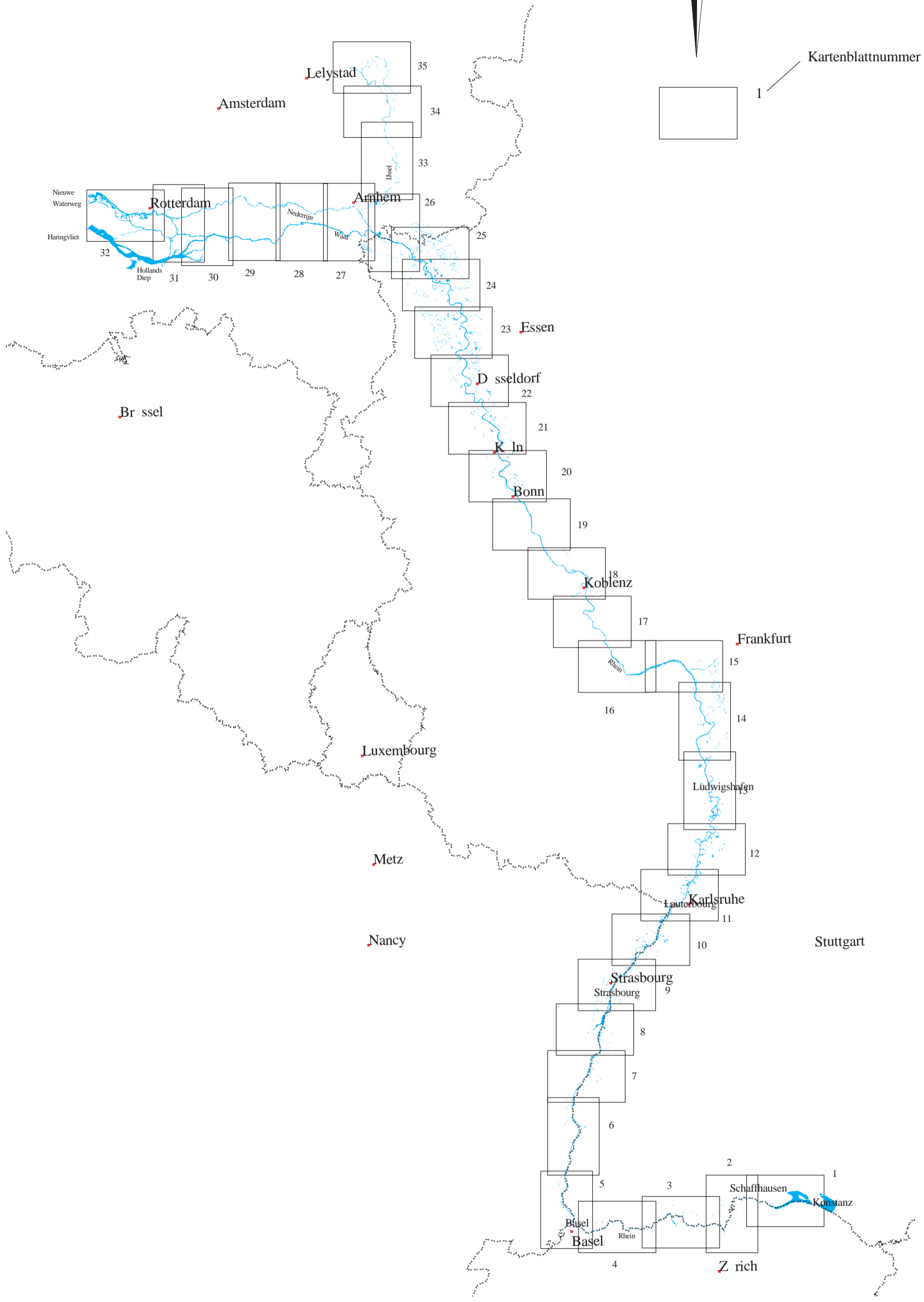
Internationale
Commissie ter
Bescherming
van de Rijn

2. Blattaufteilung / subdivision des feuillets / kaartbladindeling

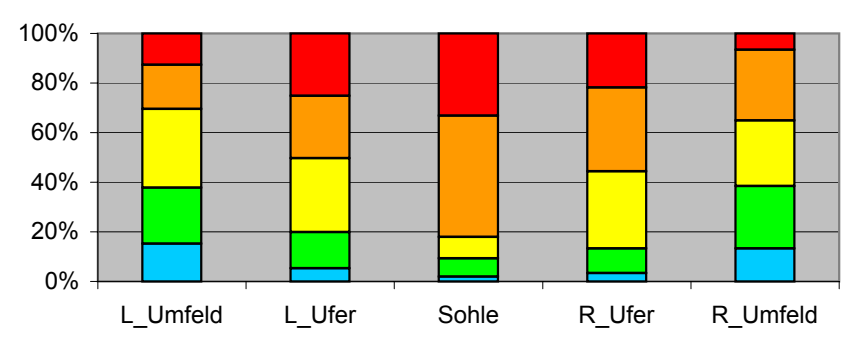


Kartenblattnummer

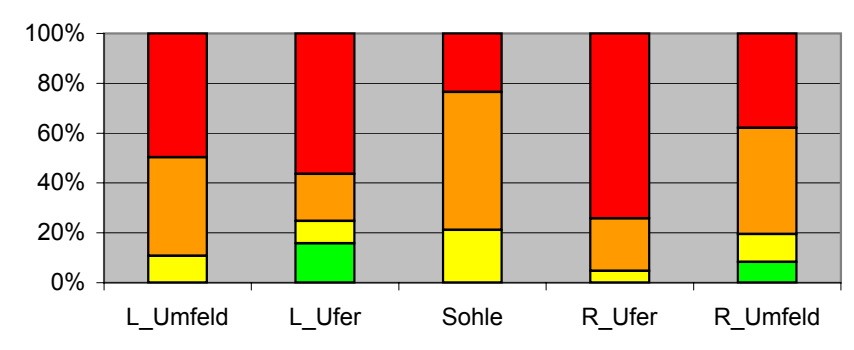
1



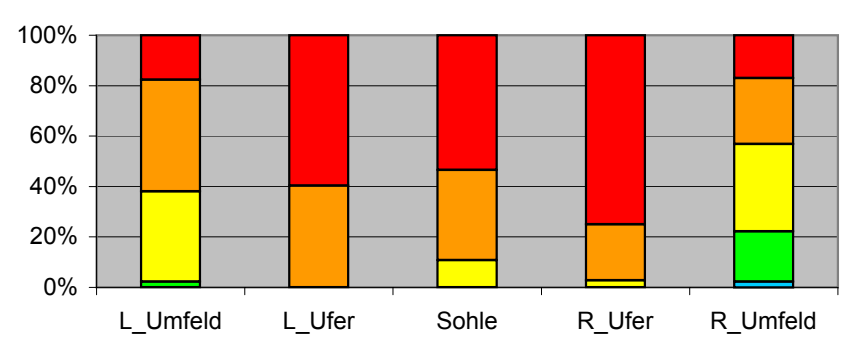
Hochrhein
23,6 - 168,45 linkes Ufer 170,0 rechtes Ufer km



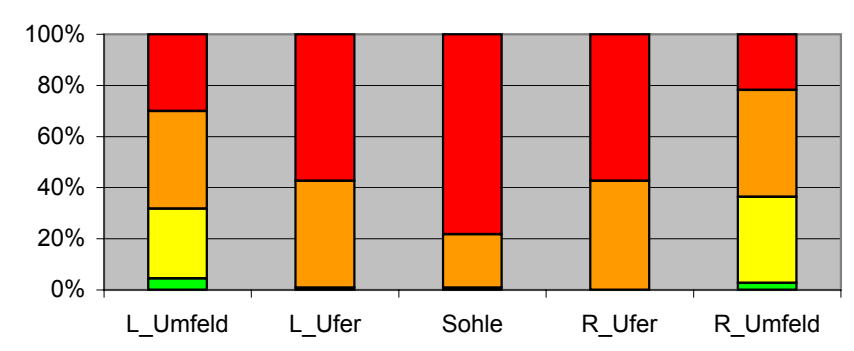
Oberrhein Südlicher Abschnitt
168,45 linkes Ufer 170,0 rechtes Ufer - 353,0 km



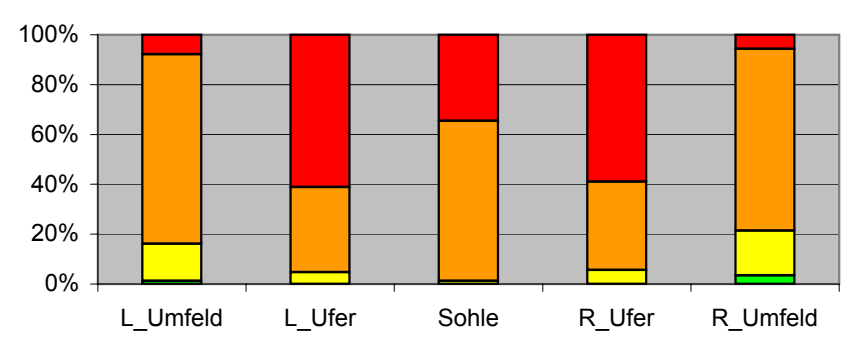
Oberrhein Nördlicher Abschnitt
353,0 - 529,1 km



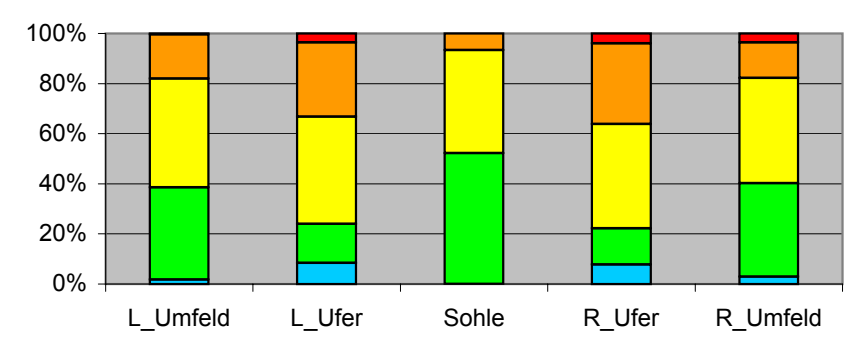
Mittelrhein
529,1 - 639,28 km



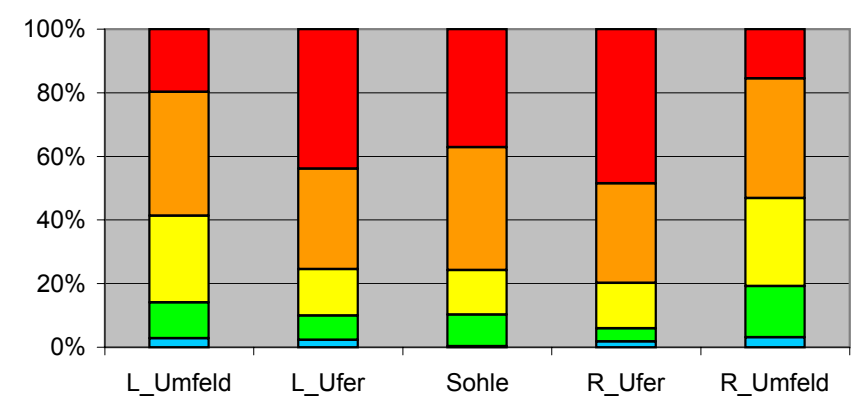
Niederrhein
639,28 - 857,7 linkes Ufer 865,5 rechtes Ufer



Deltarhein
857,7 linkes Ufer 865,5 rechtes Ufer - 1 bzw. 12 Seemeilen außerhalb der Basislinie








Rhein gesamt

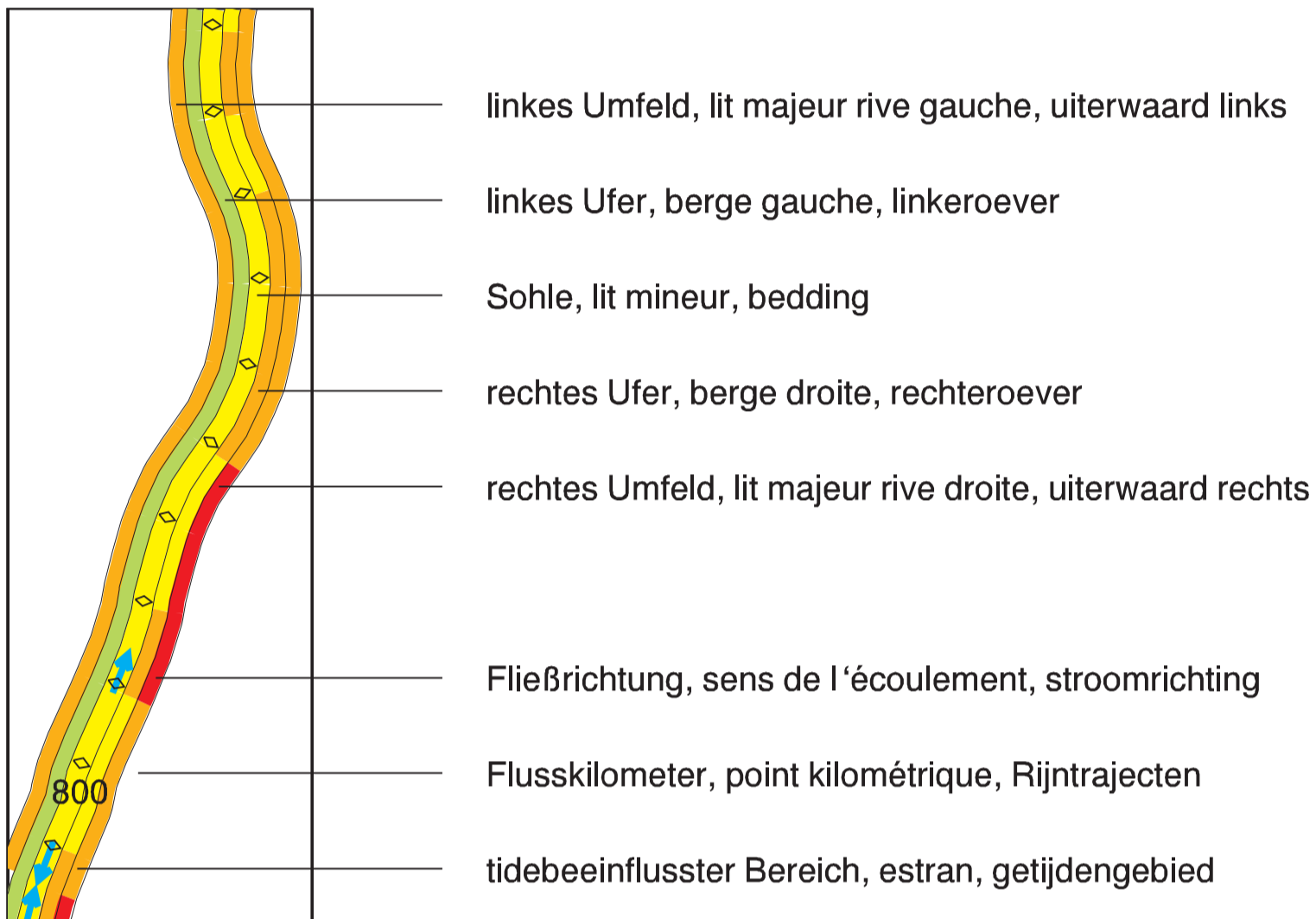


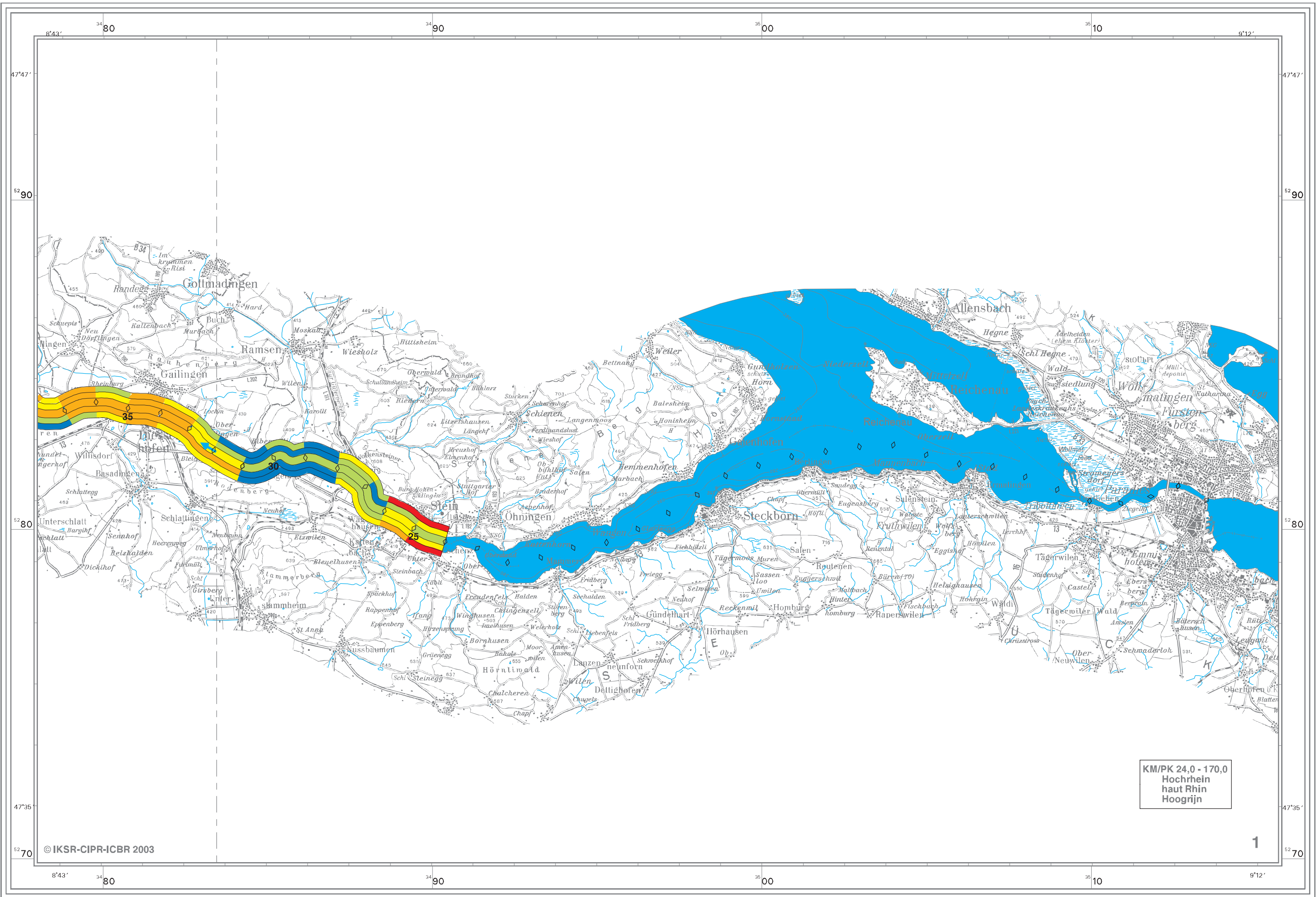
- schlechter Zustand
- unbefriedigender Zustand
- mäßiger Zustand
- guter Zustand
- sehr guter Zustand

Legende, Legende, Legenda

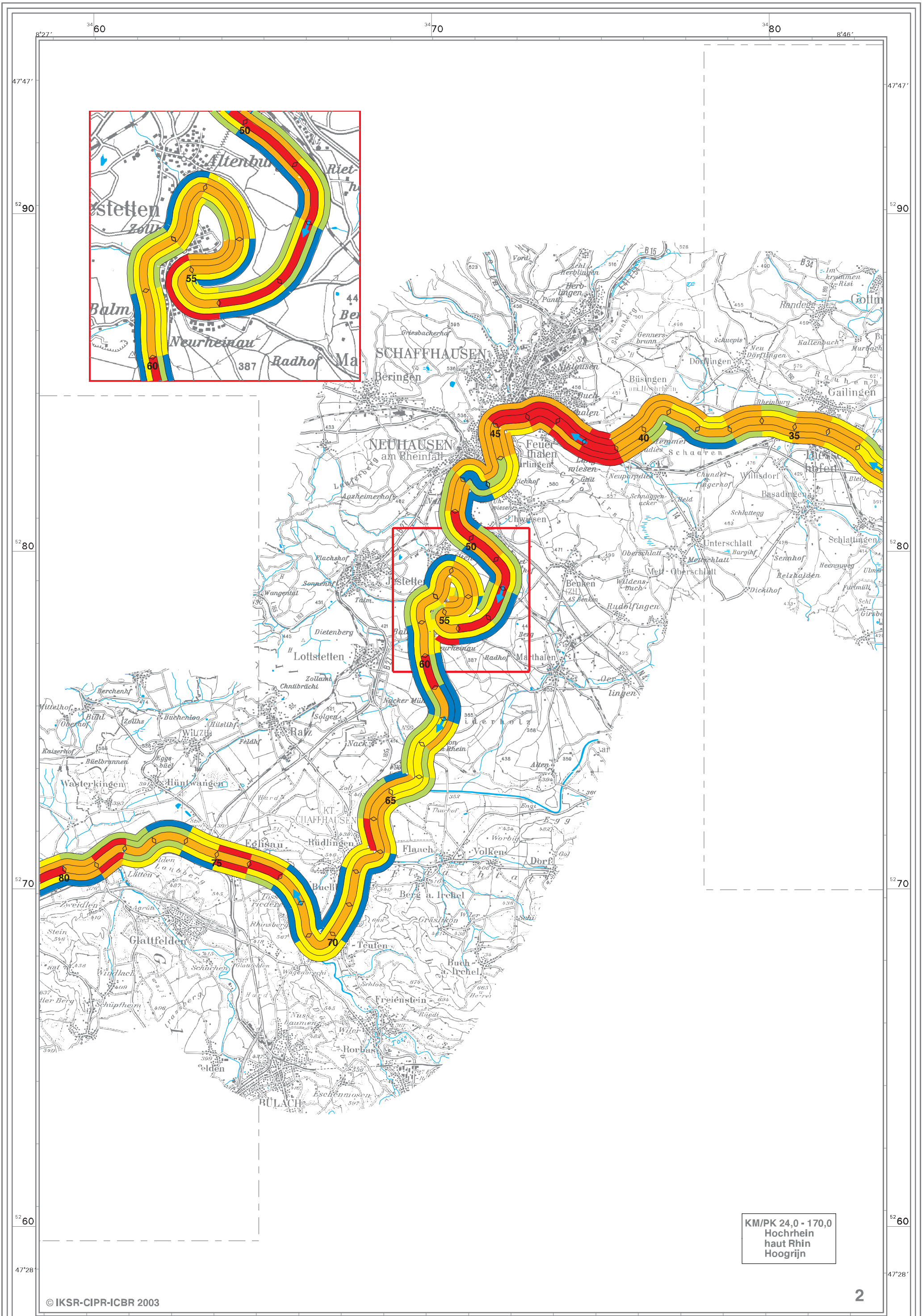
Bewertung, évaluation, beoordeling

-  schlechter Zustand, mauvais état, slechte toestand
-  unbefriedigender Zustand, état médiocre, ontoereikende toestand
-  mäßiger Zustand, état moyen, matige toestand
-  guter Zustand, bon état, goede toestand
-  sehr guter Zustand, très bon état, zeer goede toestand

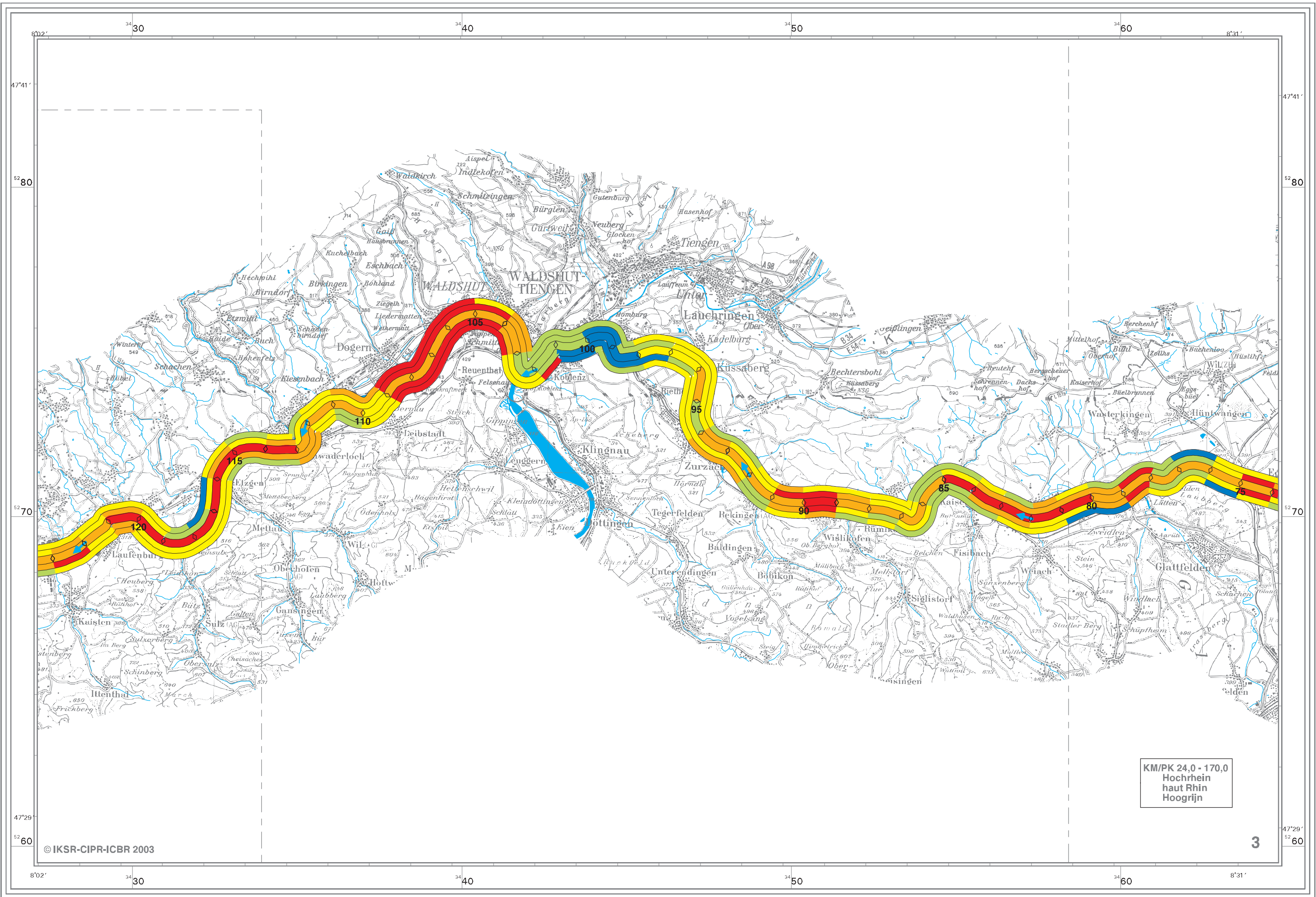




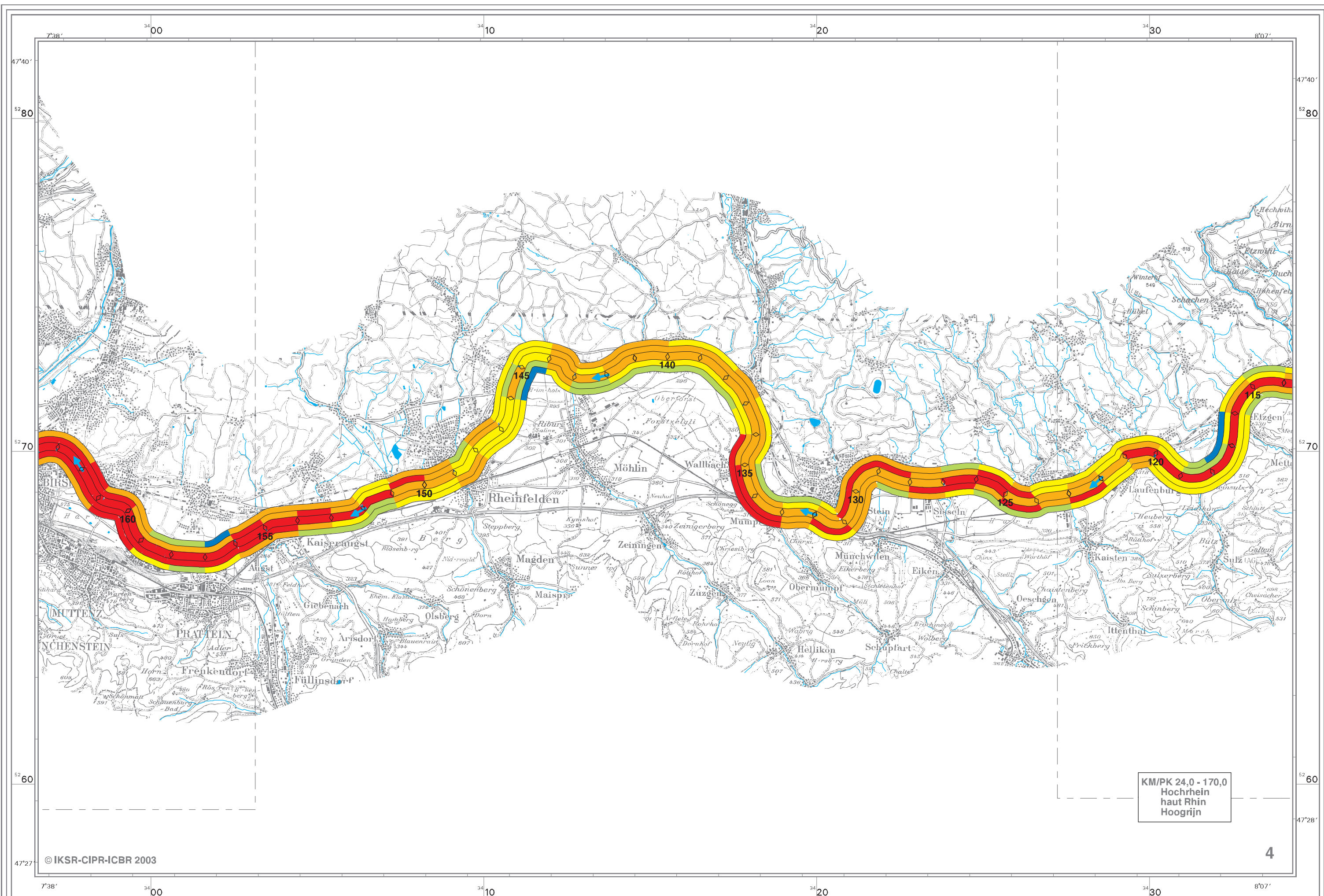
KM/PK 24,0 - 170,0
Hochrhein
haut Rhin
Hoogrijn



KM/PK 24,0 - 170,0
Hochrhein
haut Rhin
Hoogrijn

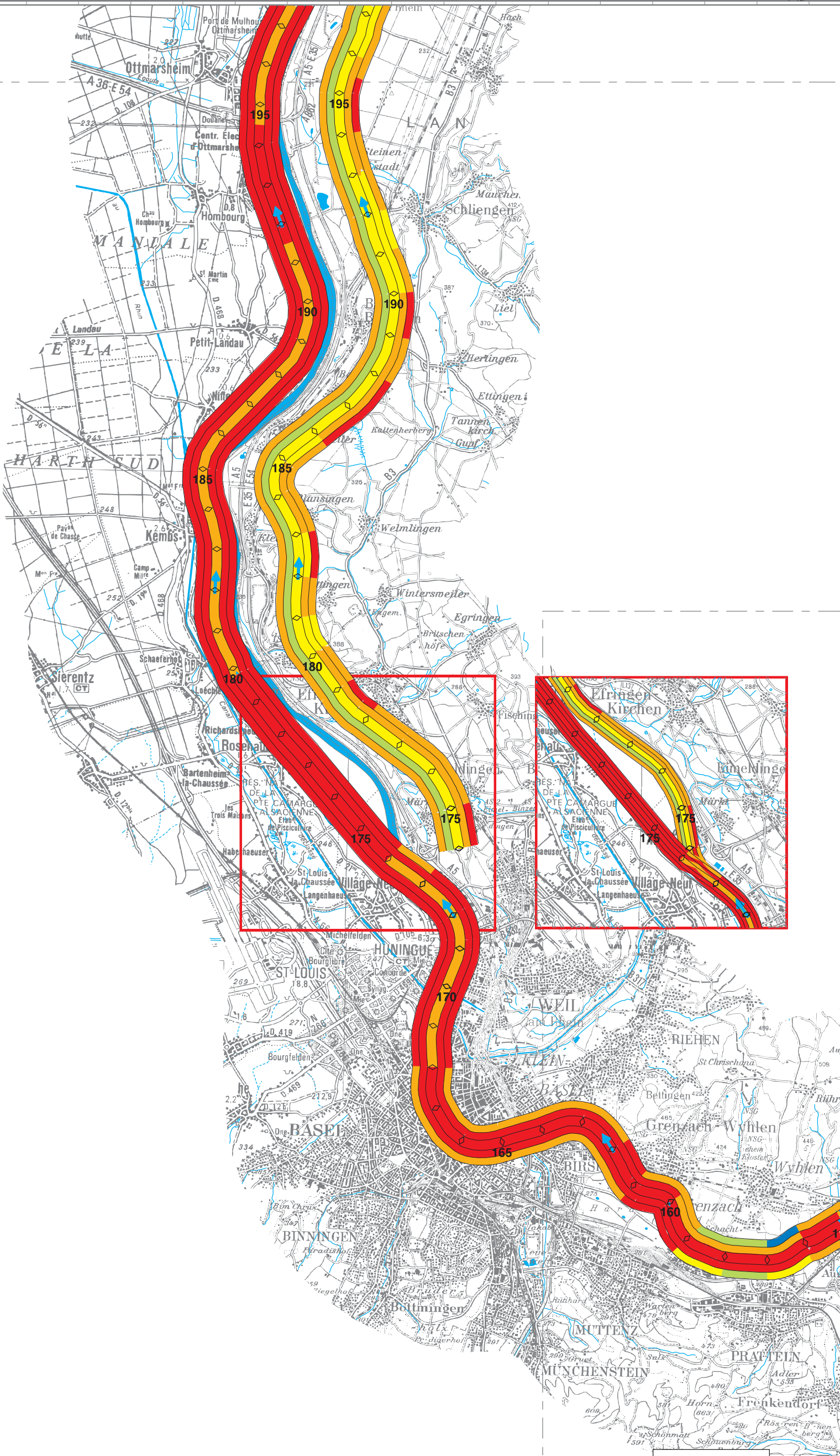


KM/PK 24,0 - 170,0
 Hochrhein
 haut Rhin
 Hoogrijn

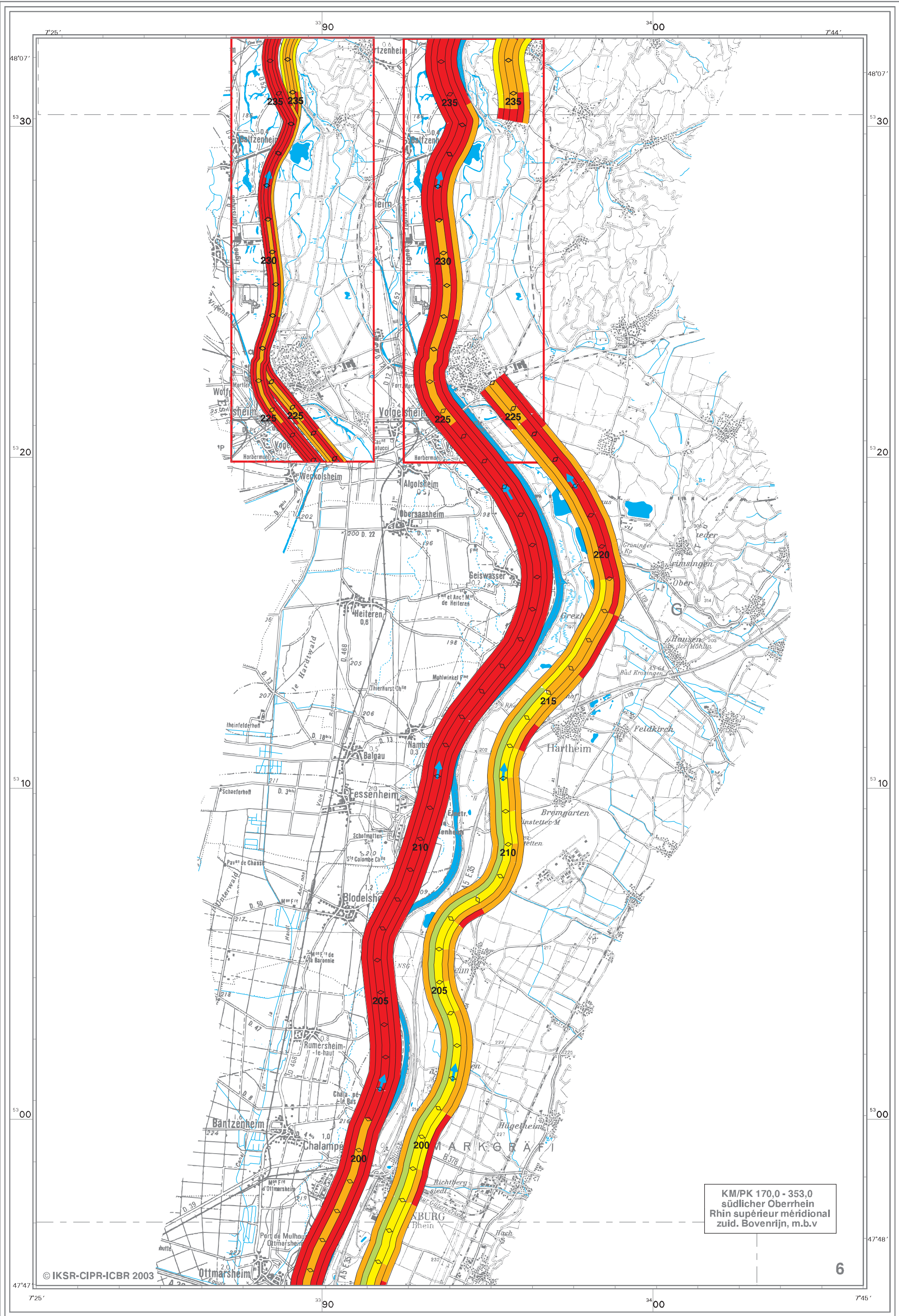


KM/PK 24,0 - 170,0
Hochrhein
haut Rhin
Hoogrijn

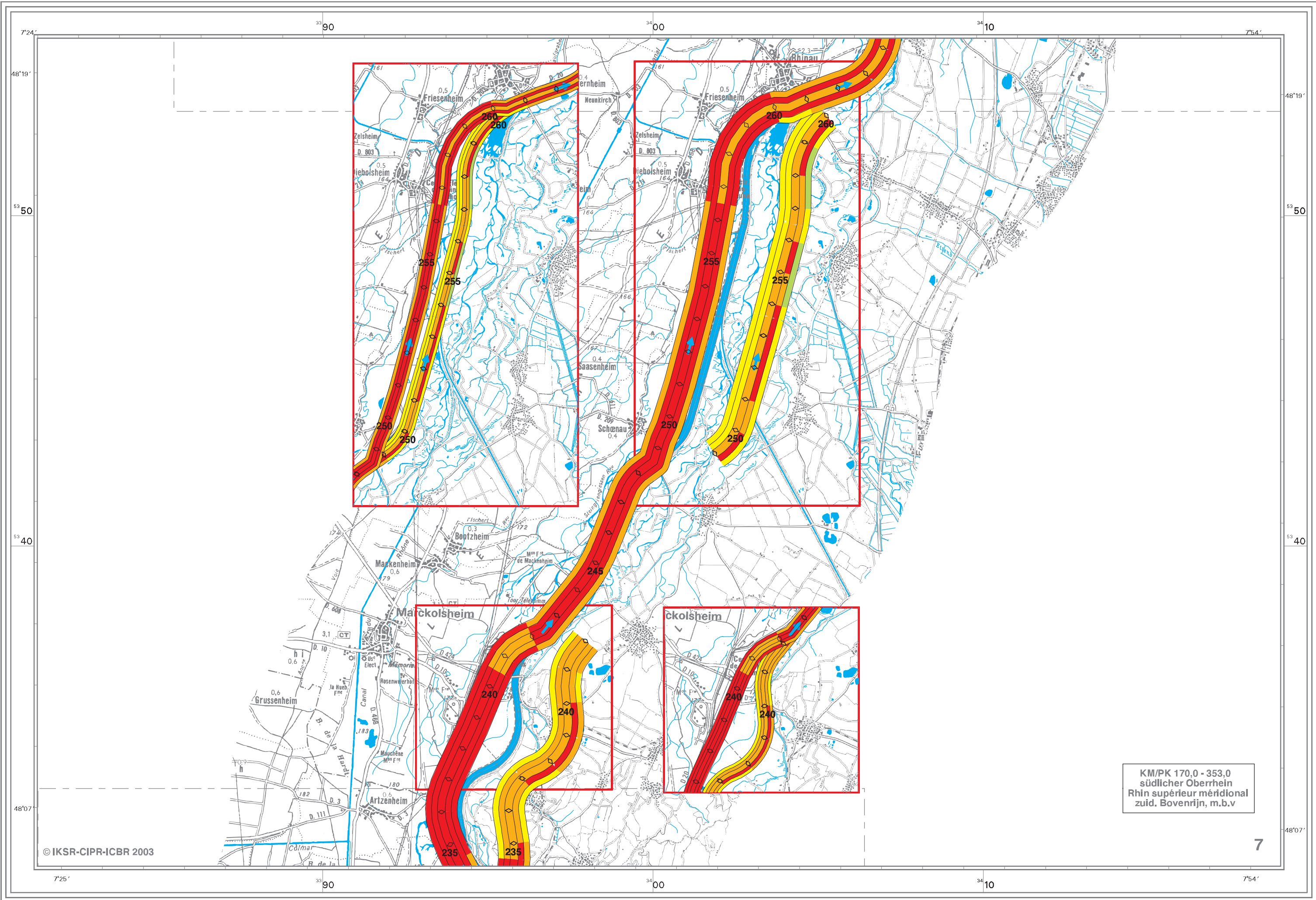
KM/PK 170,0 - 353,0
südlicher Oberrhein
Rhin supérieur méridional
zuid. Bovenrijn, m.b.v



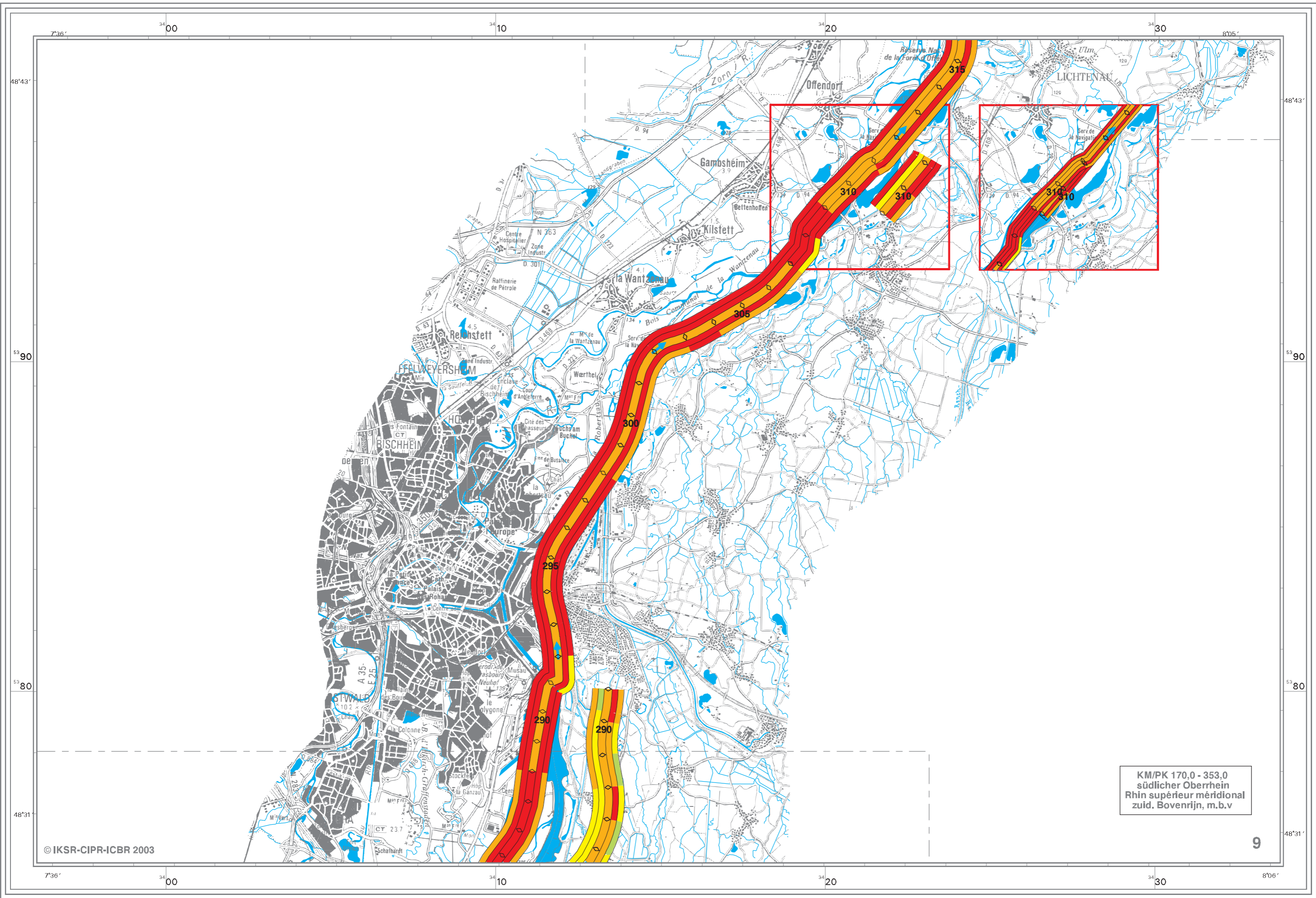
KM/PK 24,0 - 170,0
Hochrhein
haut Rhin
Hoogrijn



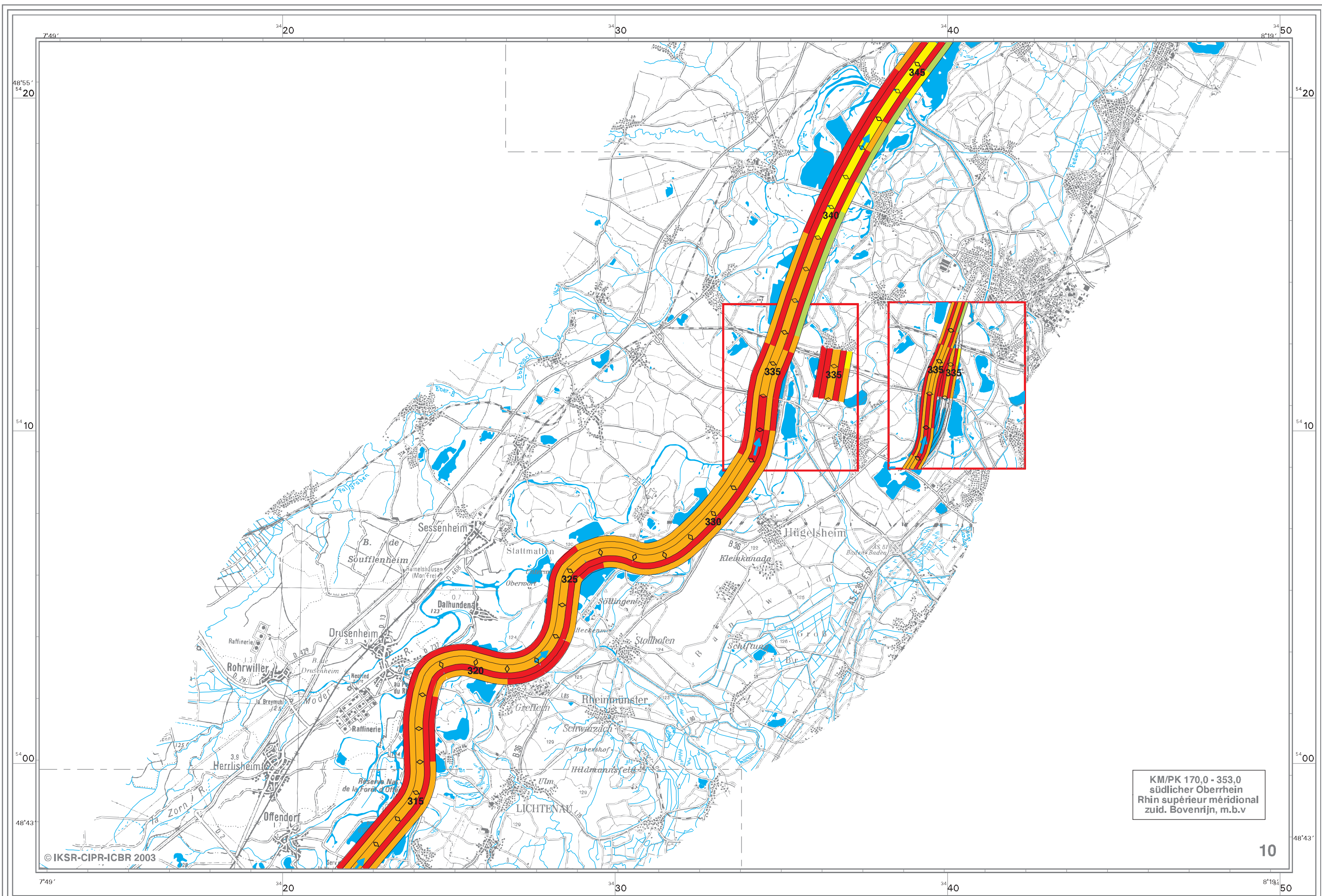
KM/PK 170,0 - 353,0
südlicher Oberrhein
Rhin supérieur méridional
zuid. Bovenrijn, m.b.v



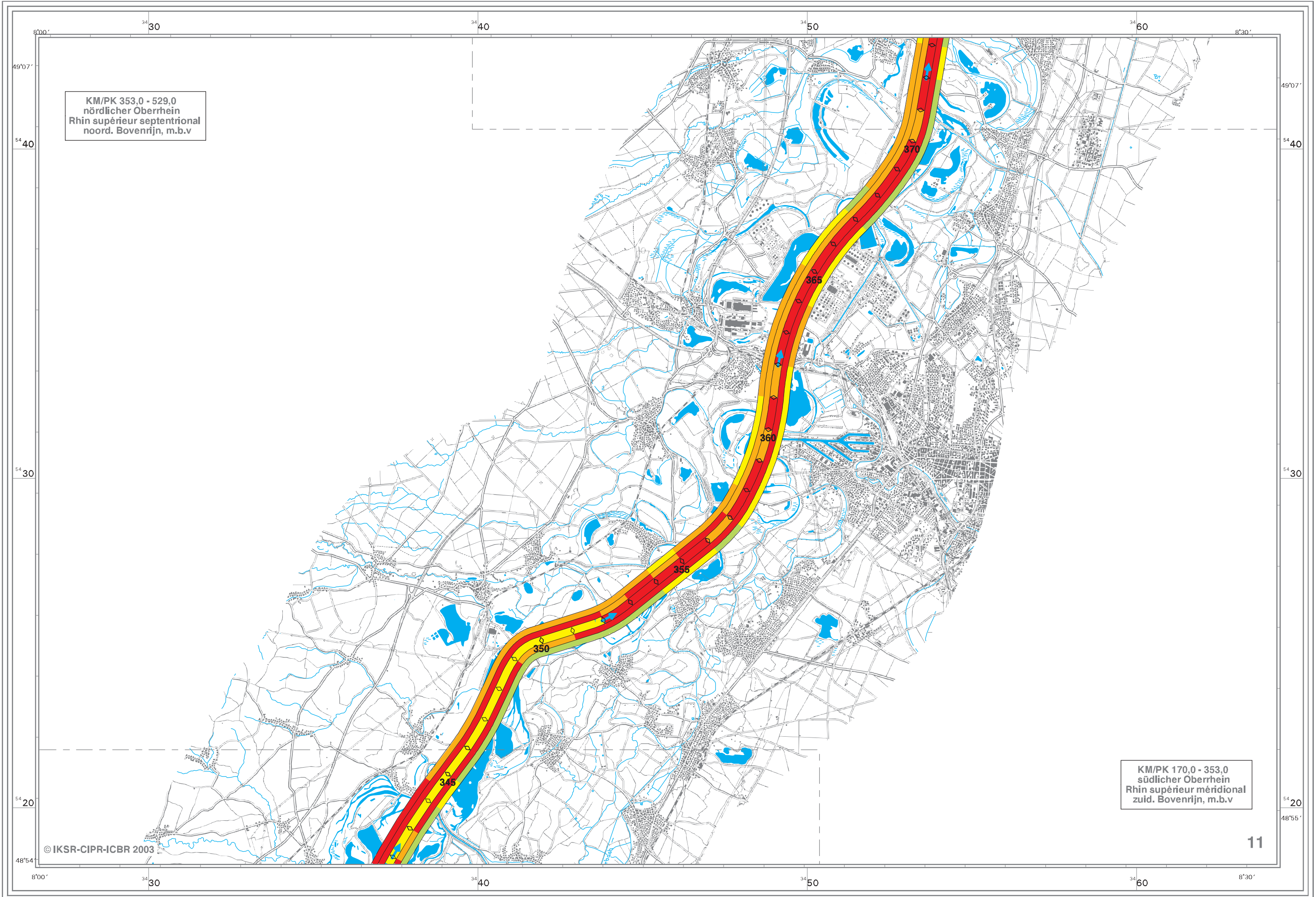
KM/PK 170,0 - 353,0
 südlicher Oberrhein
 Rhin supérieur méridional
 zuid. Bovenrijn, m.b.v



KM/PK 170,0 - 353,0
südlicher Oberrhein
Rhin supérieur méridional
zuid. Bovenrijn, m.b.v

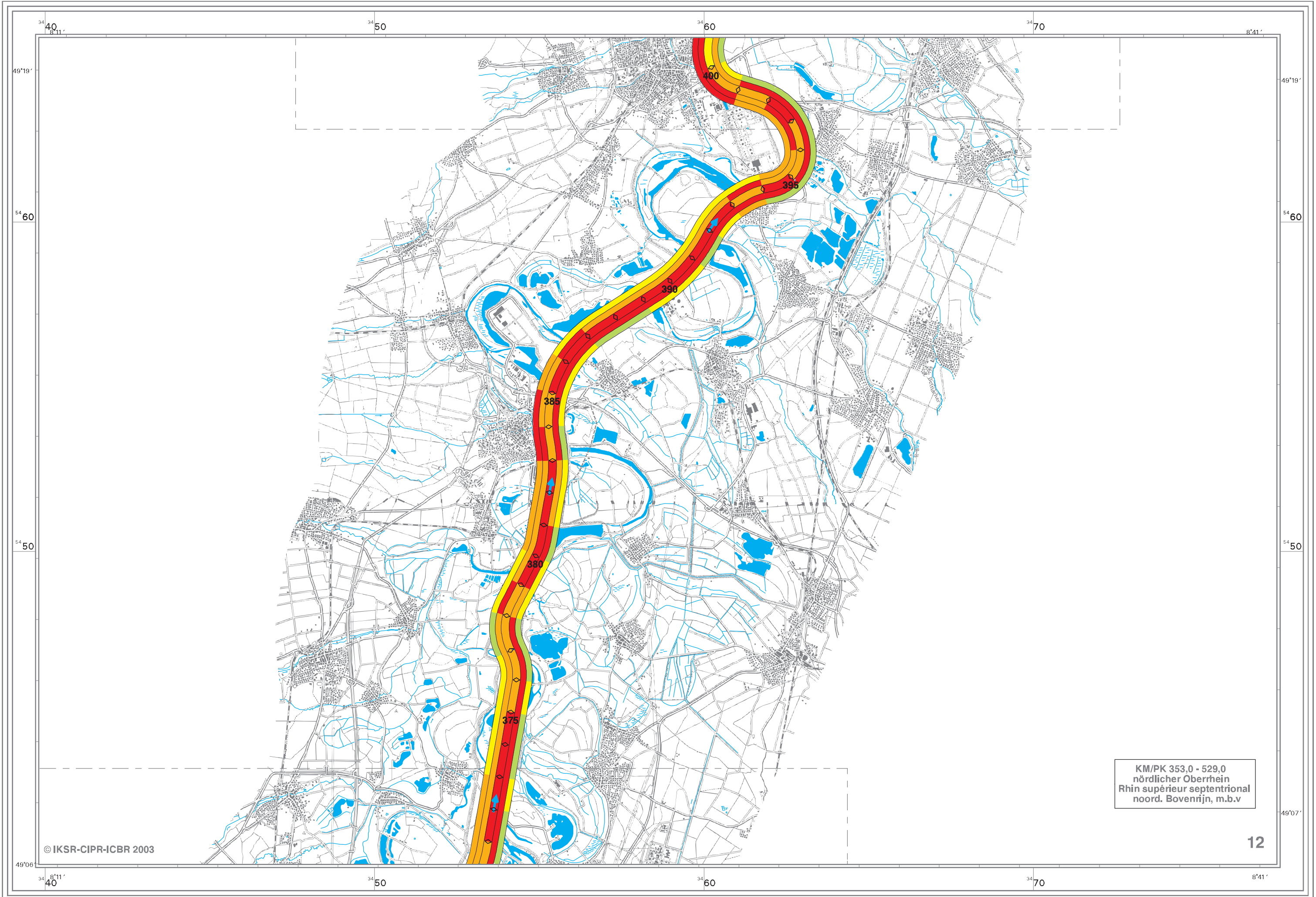


KM/PK 170,0 - 353,0
südlicher Oberrhein
Rhin supérieur méridional
zuid. Bovenrijn, m.b.v

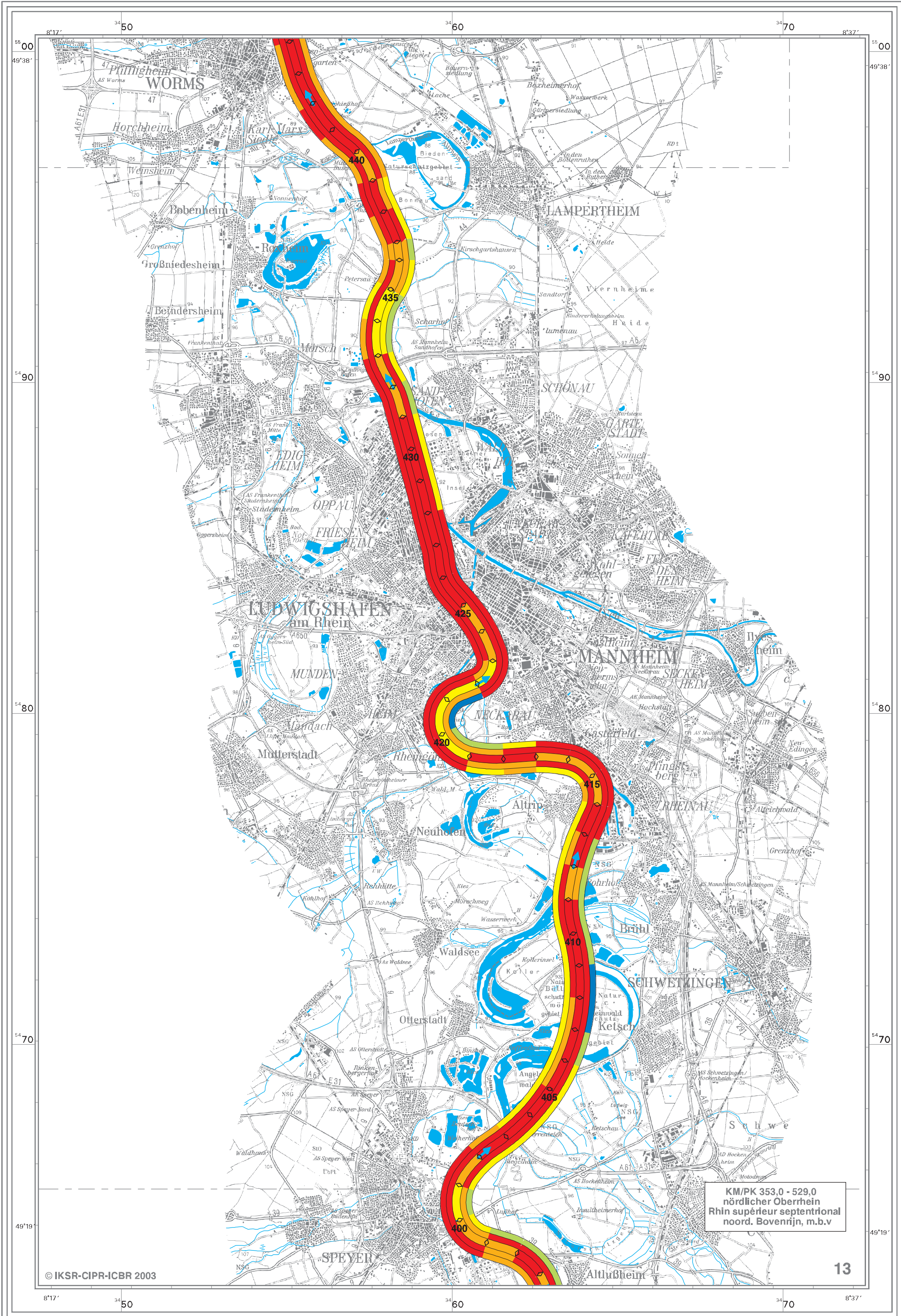


KM/PK 353,0 - 529,0
nördlicher Oberrhein
Rhin supérieur septentrional
noord. Bovenrijn, m.b.v

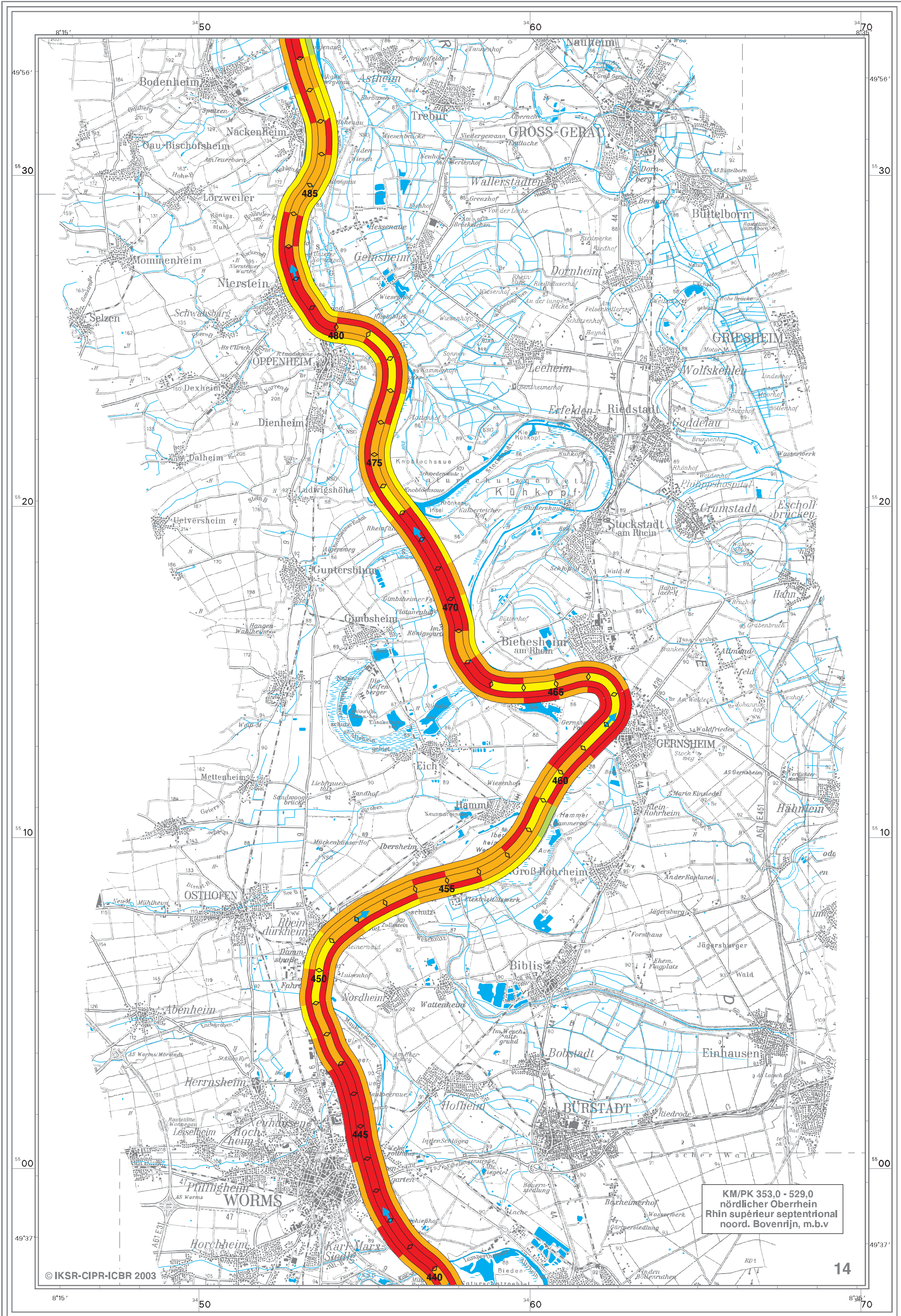
KM/PK 170,0 - 353,0
südlicher Oberrhein
Rhin supérieur méridional
zuid. Bovenrijn, m.b.v



KM/PK 353,0 - 529,0
nördlicher Oberrhein
Rhin supérieur septentrional
noord. Bovenrijn, m.b.v



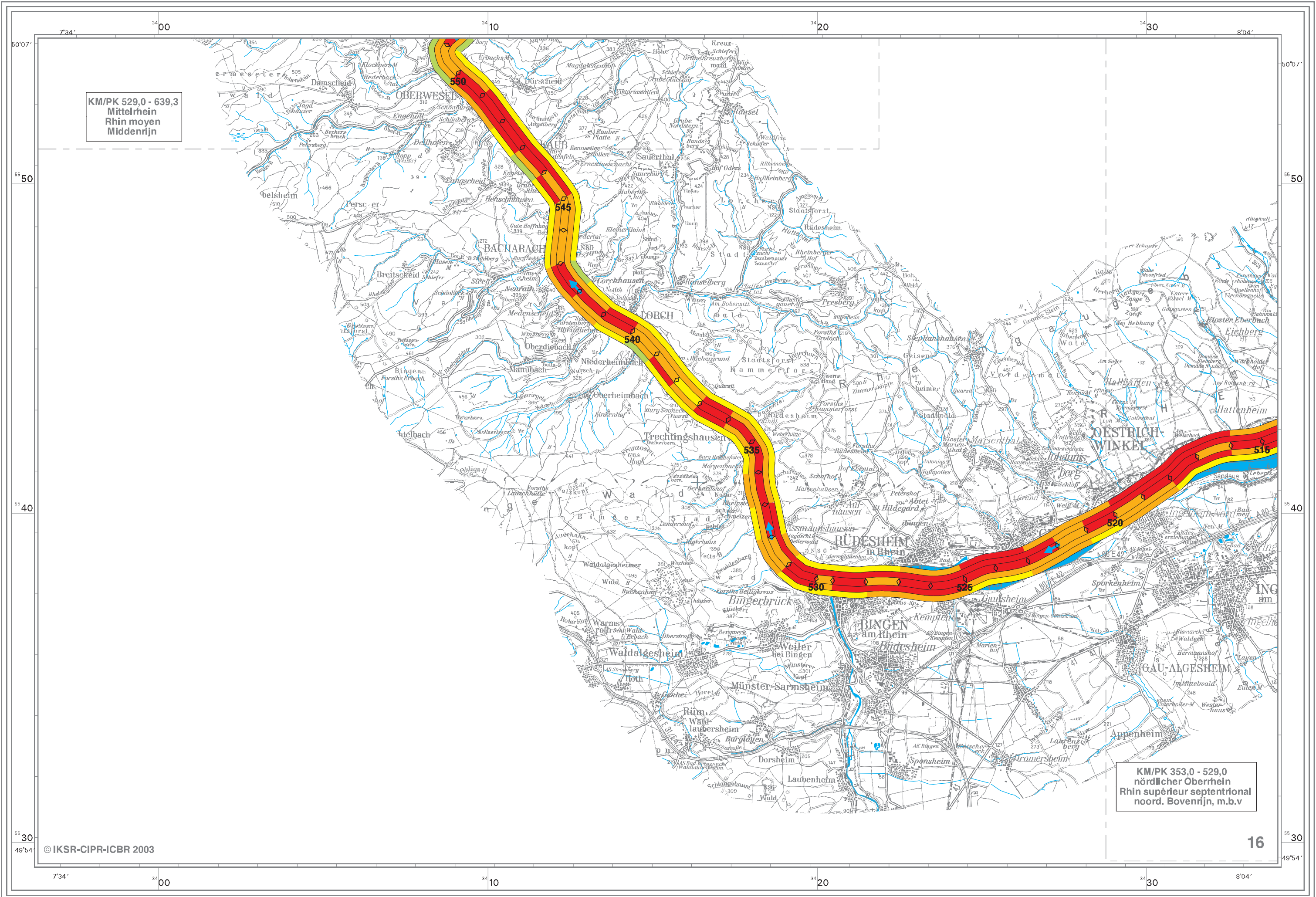
KM/PK 353,0 - 529,0
nördlicher Oberrhein
Rhin supérieur septentrional
noord. Bovenrijn, m.b.v



KM/PK 353,0 - 529,0
nördlicher Oberrhein
Rhin supérieur septentrional
noord. Bovenrijn, m.b.v

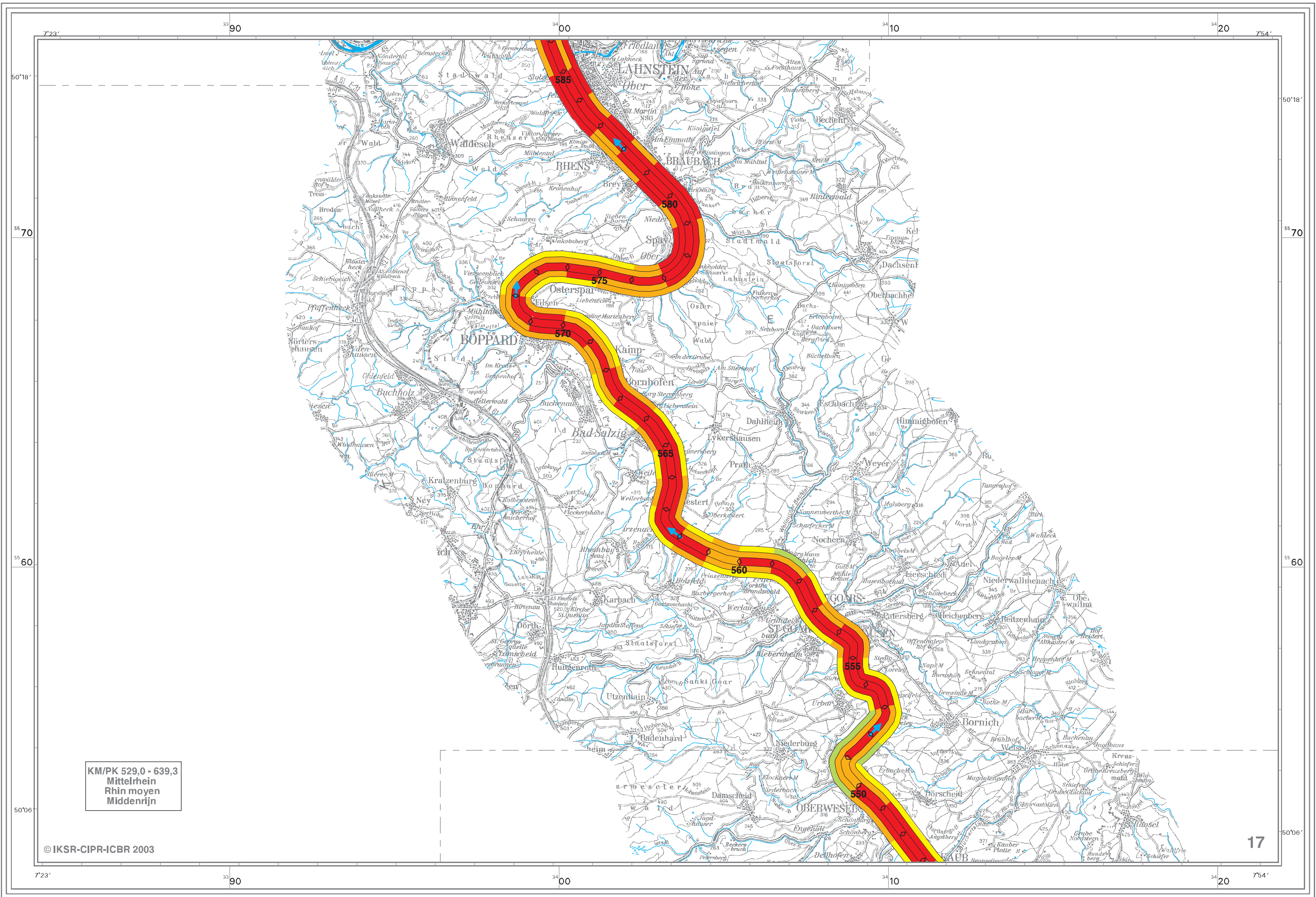


KM/PK 353,0 - 529,0
nördlicher Oberrhein
Rhin supérieur septentrional
noord. Bovenrijn, m.b.v

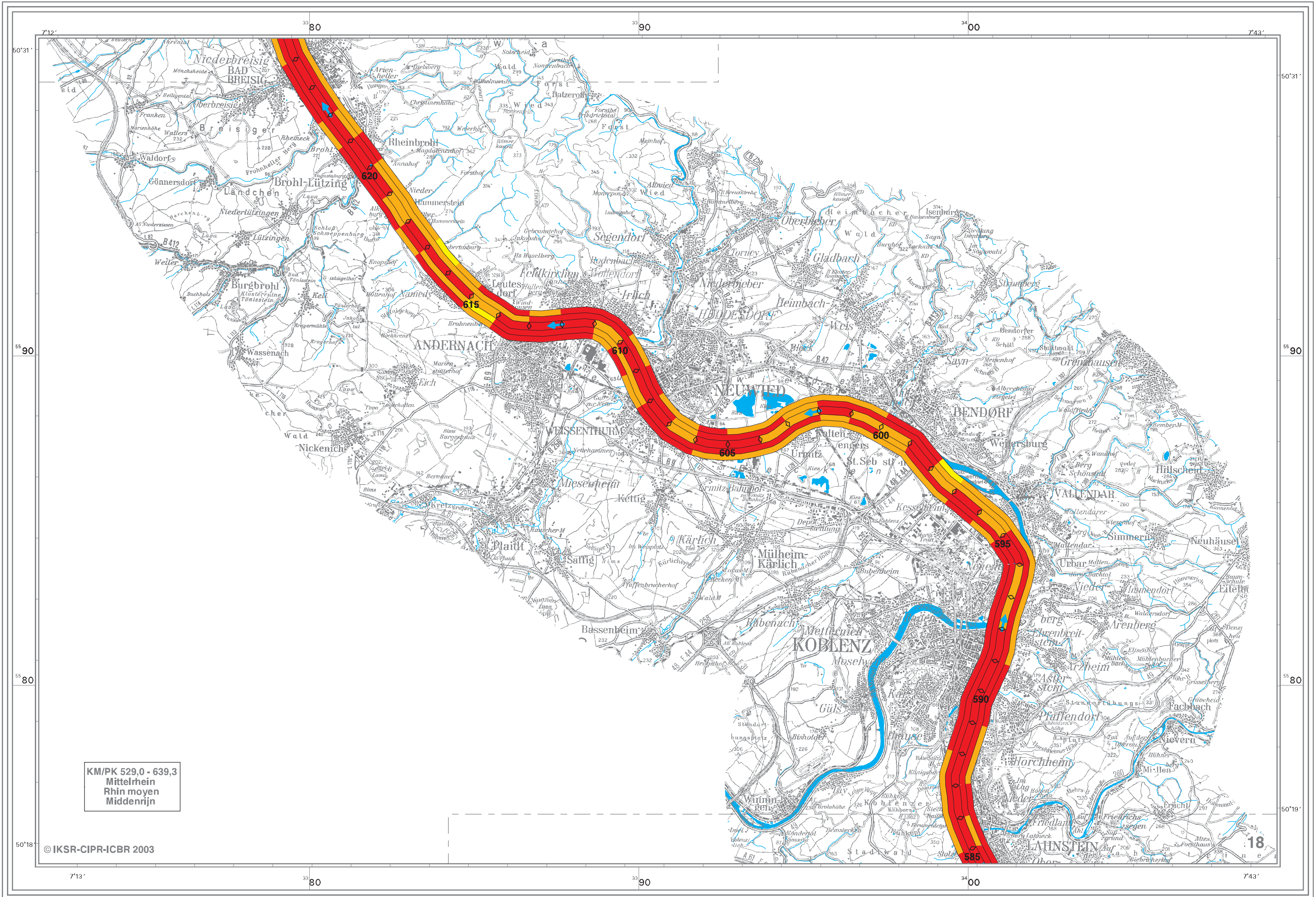


KM/PK 529,0 - 639,3
Mittelrhein
Rhin moyen
Middenrijn

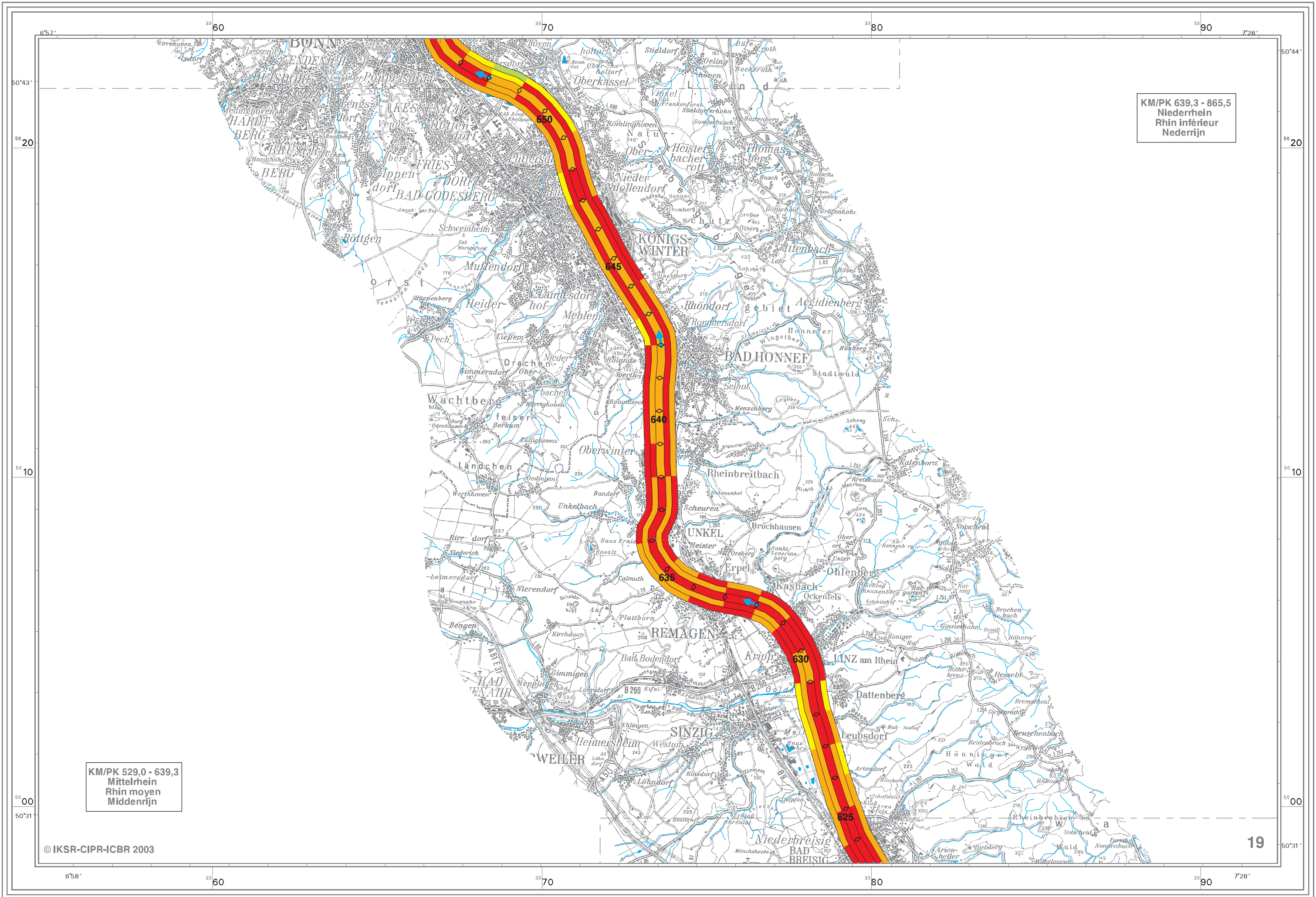
KM/PK 353,0 - 529,0
nördlicher Oberrhein
Rhin supérieur septentrional
noord. Bovenrijn, m.b.v



KM/PK 529,0 - 639,3
Mittelrhein
Rhin moyen
Middenrijn

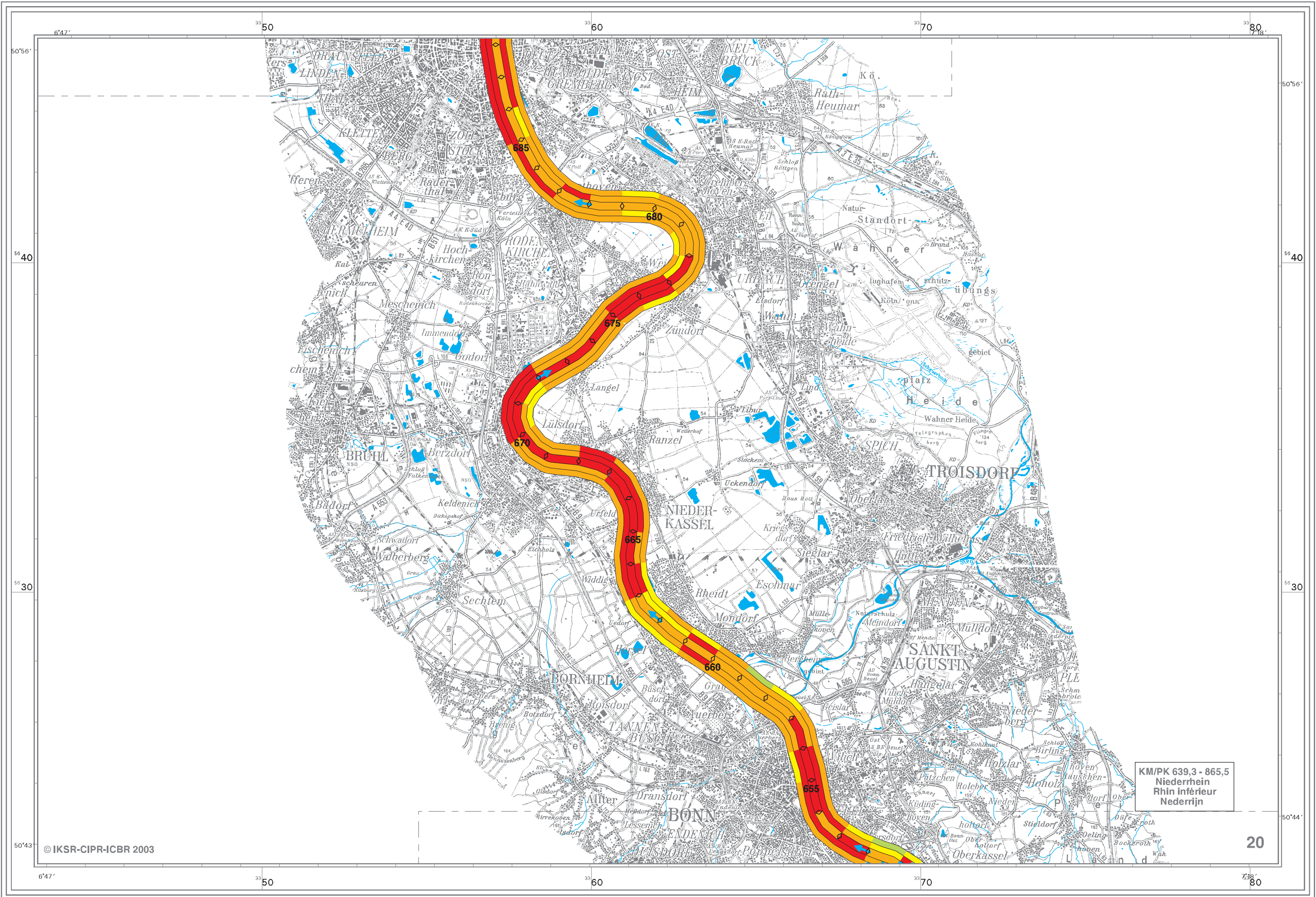


KM/PK 529,0 - 639,3
Mittelrhein
Rhin moyen
Middenrijn

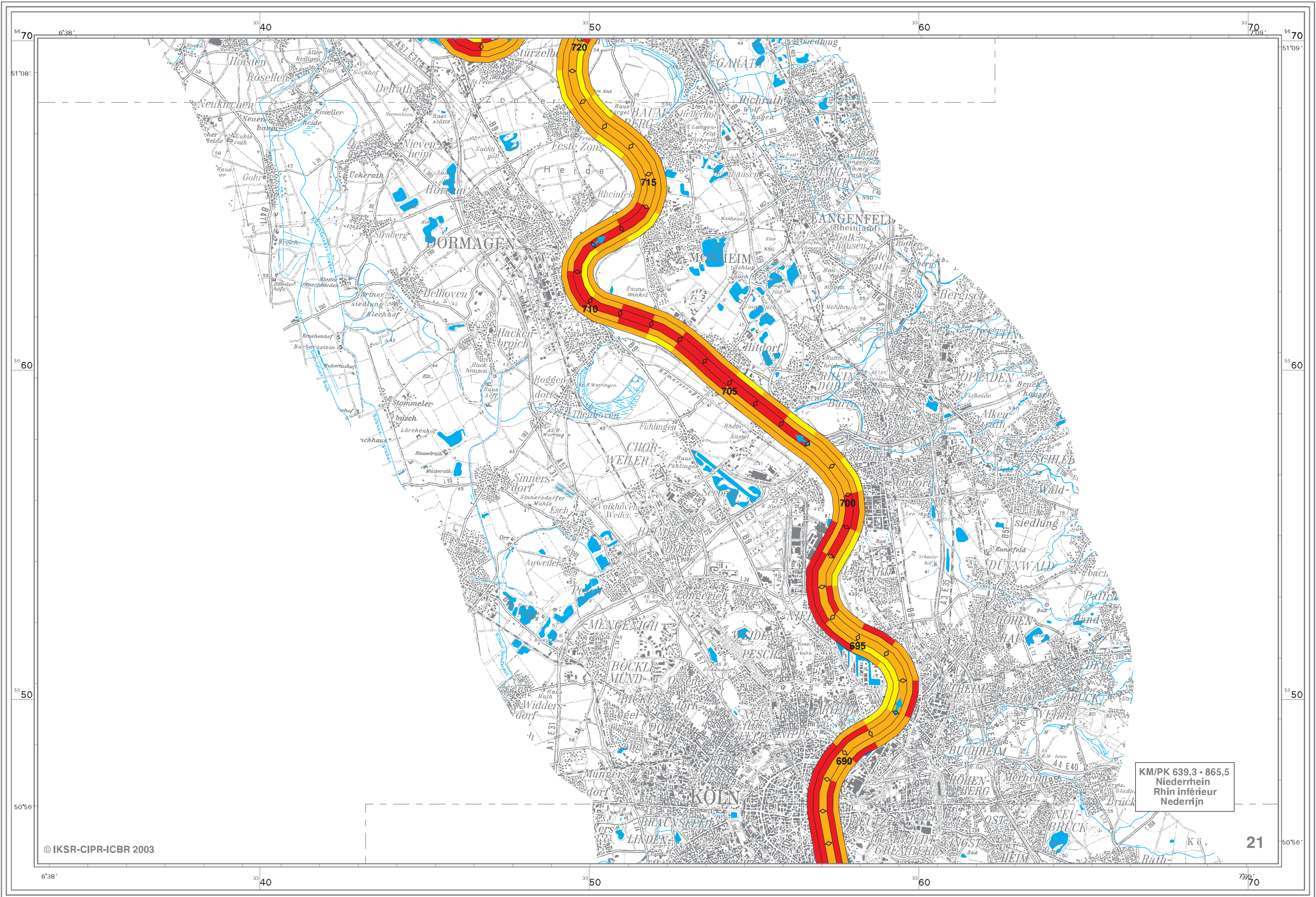


KM/PK 639,3 - 865,5
Niederrhein
Rhin inférieur
Nederrijn

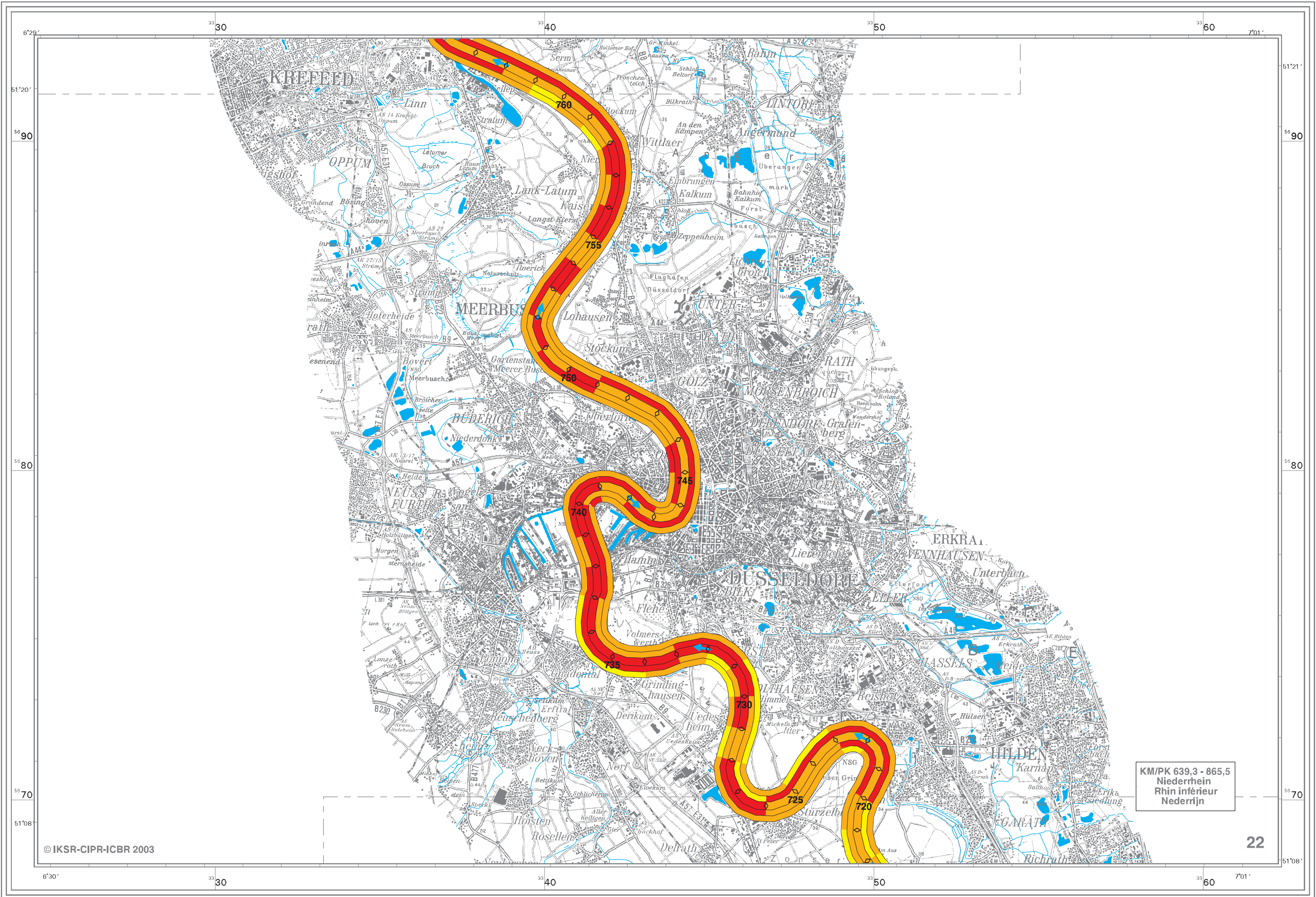
KM/PK 529,0 - 639,3
Mittelrhein
Rhin moyen
Middenrijn



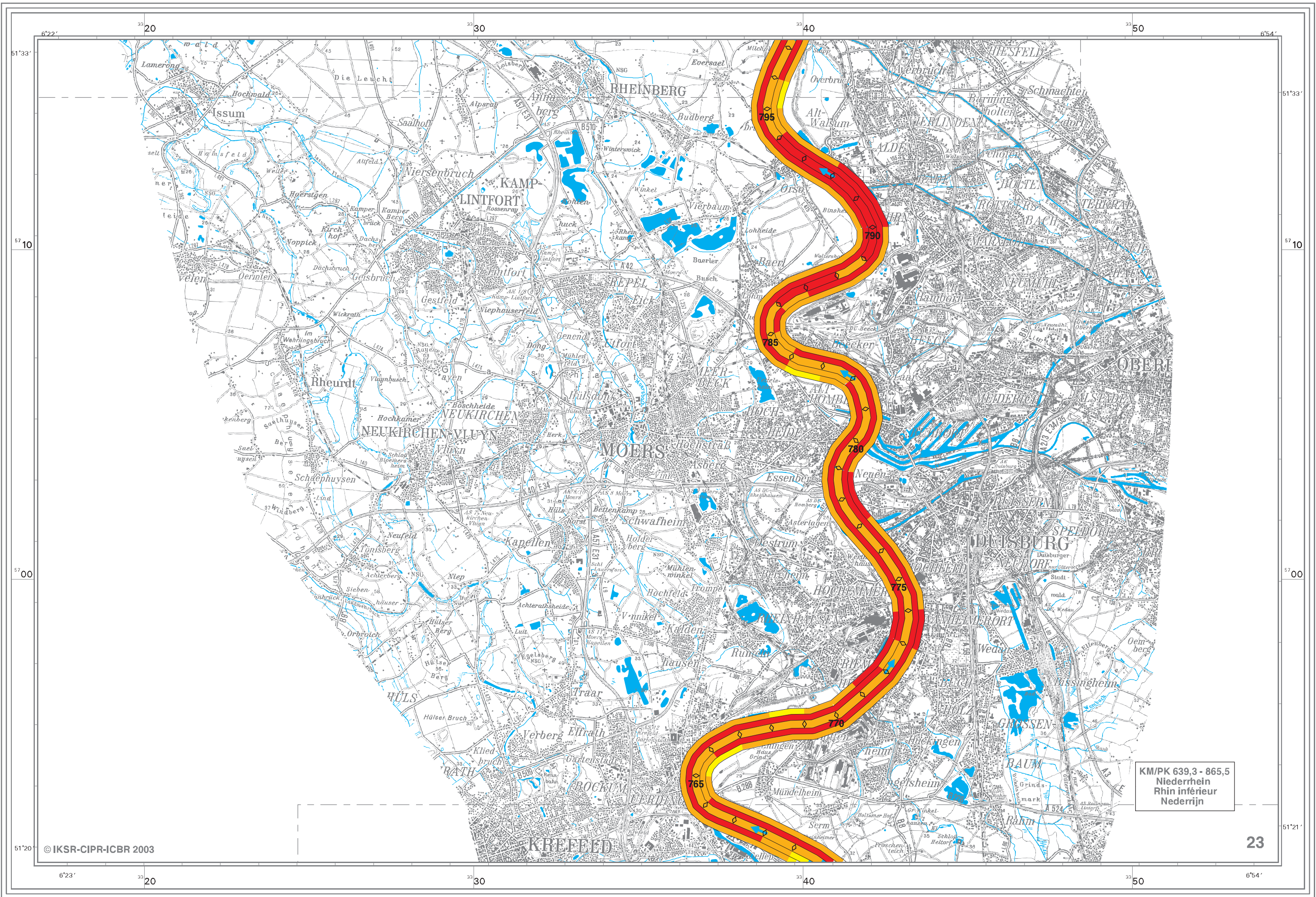
KM/PK 639,3 - 865,5
Niederrhein
Rhin inférier
Nederrijn



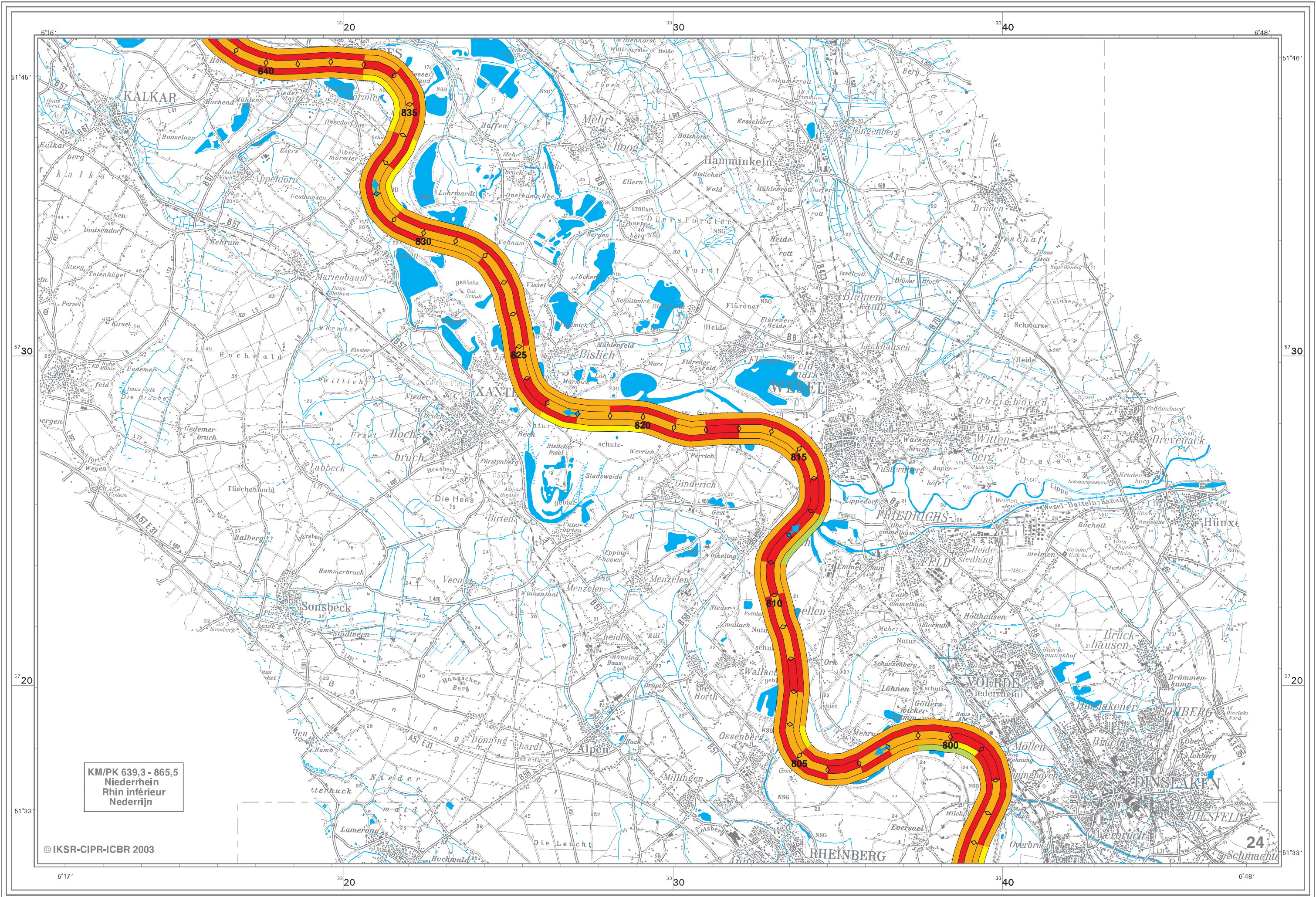
KM/PK 639,3 - 865,5
Niederhein
Rhin inférieur
Nederrijn



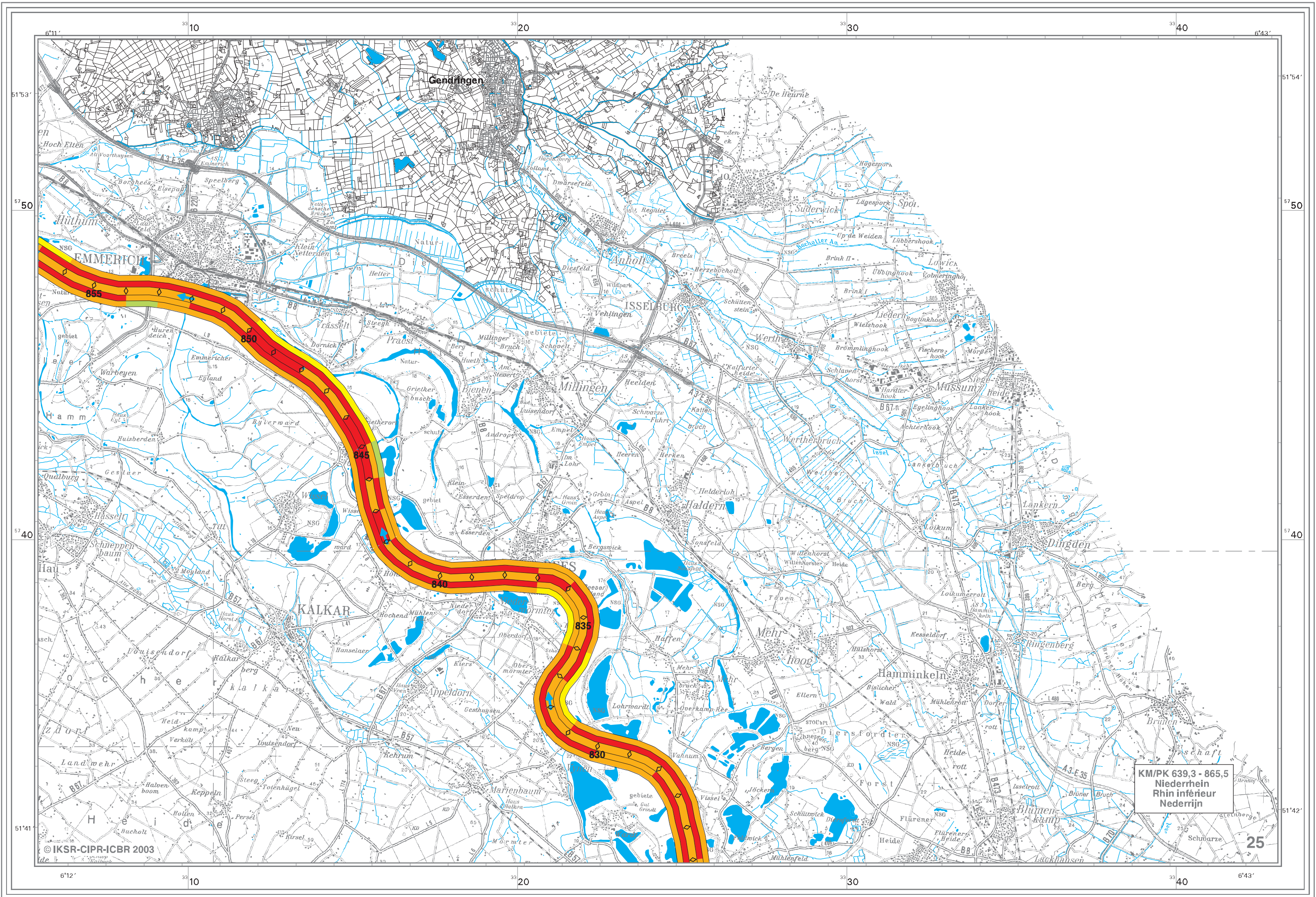
KM/PK 639,3 - 865,5
Niederrhein
Rhin inférier
Nederriijn



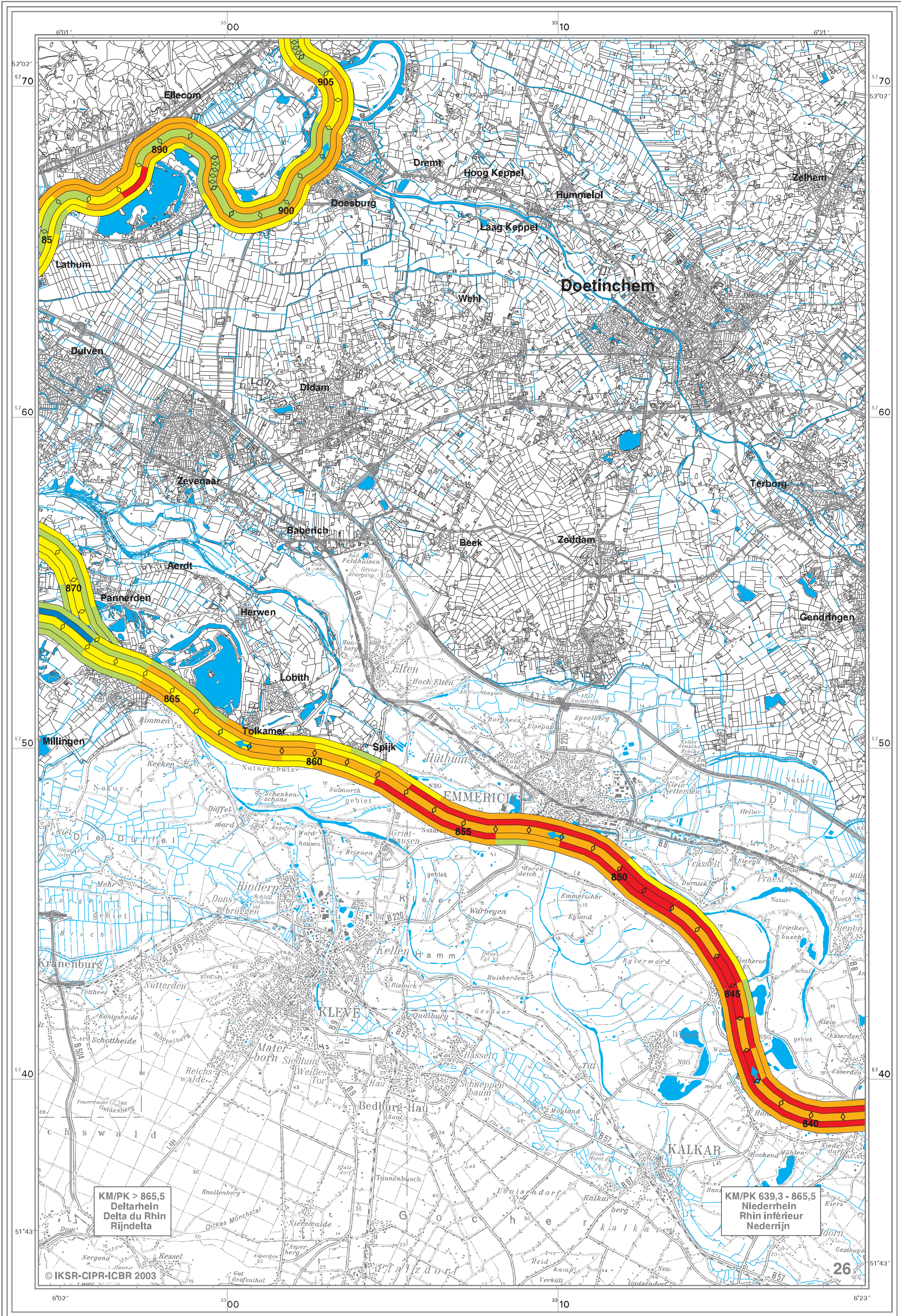
KM/PK 639,3 - 865,5
Niederrhein
Rhin inférieur
Nederrijn



KM/PK 639.3 - 865.5
Niederrhein
Rhin inférieur
Nederrijn

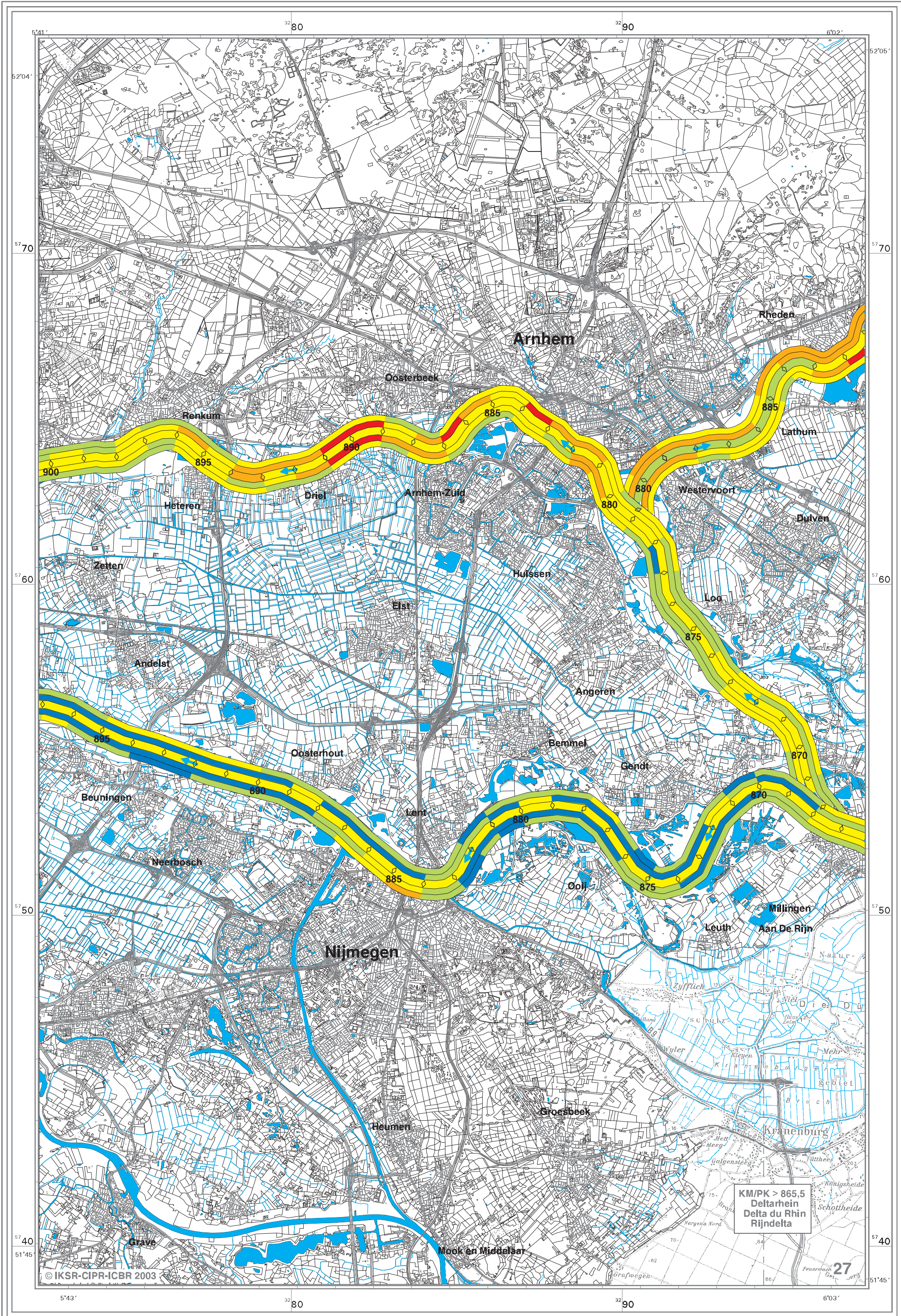


KM/PK 639,3 - 865,5
Niederrhein
Rhin inférieure
Nederrijn



KM/PK > 865,5
Deltarhein
Delta du Rhin
Rijndelta

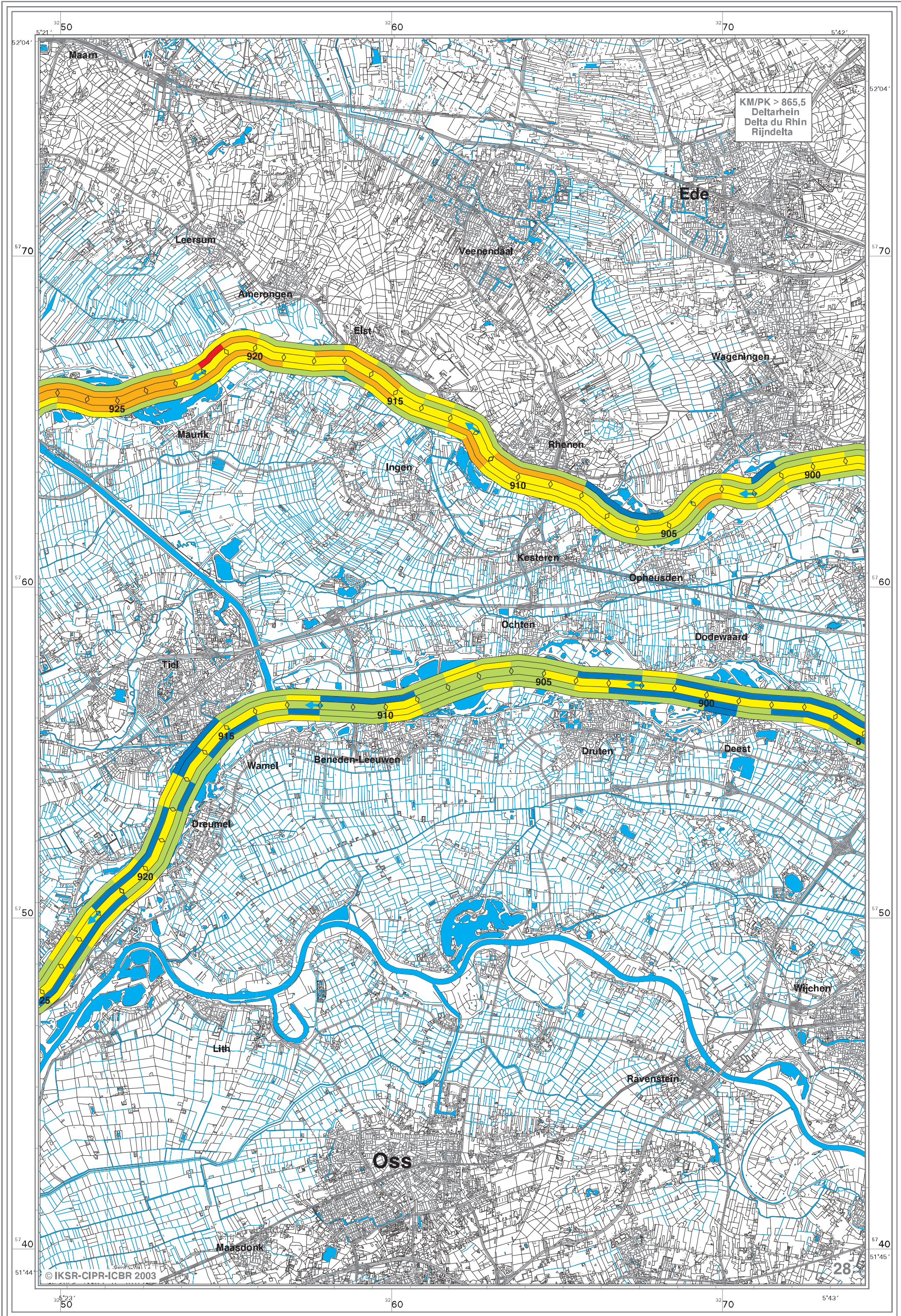
KM/PK 639,3 - 865,5
Niederrhein
Rhin inférieur
Nederrijn



KM/PK > 865,5
Deltarhein
Delta du Rhin
Rijndelta

© IKS-R-CIPR-ICBR 2003

27



KM/PK > 865,5
Delta du Rhin
Rijn delta

Maarn

Ede

Leersum

Veenendaal

Amerongen

Wageningen

Elst

925

920

915

Maunik

Ingen

Rhenen

910

905

900

Kesteren

Opheusden

60

Ochten

Dodewaard

Tiel

905

910

900

915

Wamel

Beneden-Leeuwen

Druten

Deest

8

Dreumet

920

50

Lith

Wijchen

Ravenstein

Oss

Maasdonk

40

28

50

60

70

5'43'

51'44'

51'45'

52'04'

52'04'

70

70

60

50

40

32 50

32 60

32 70

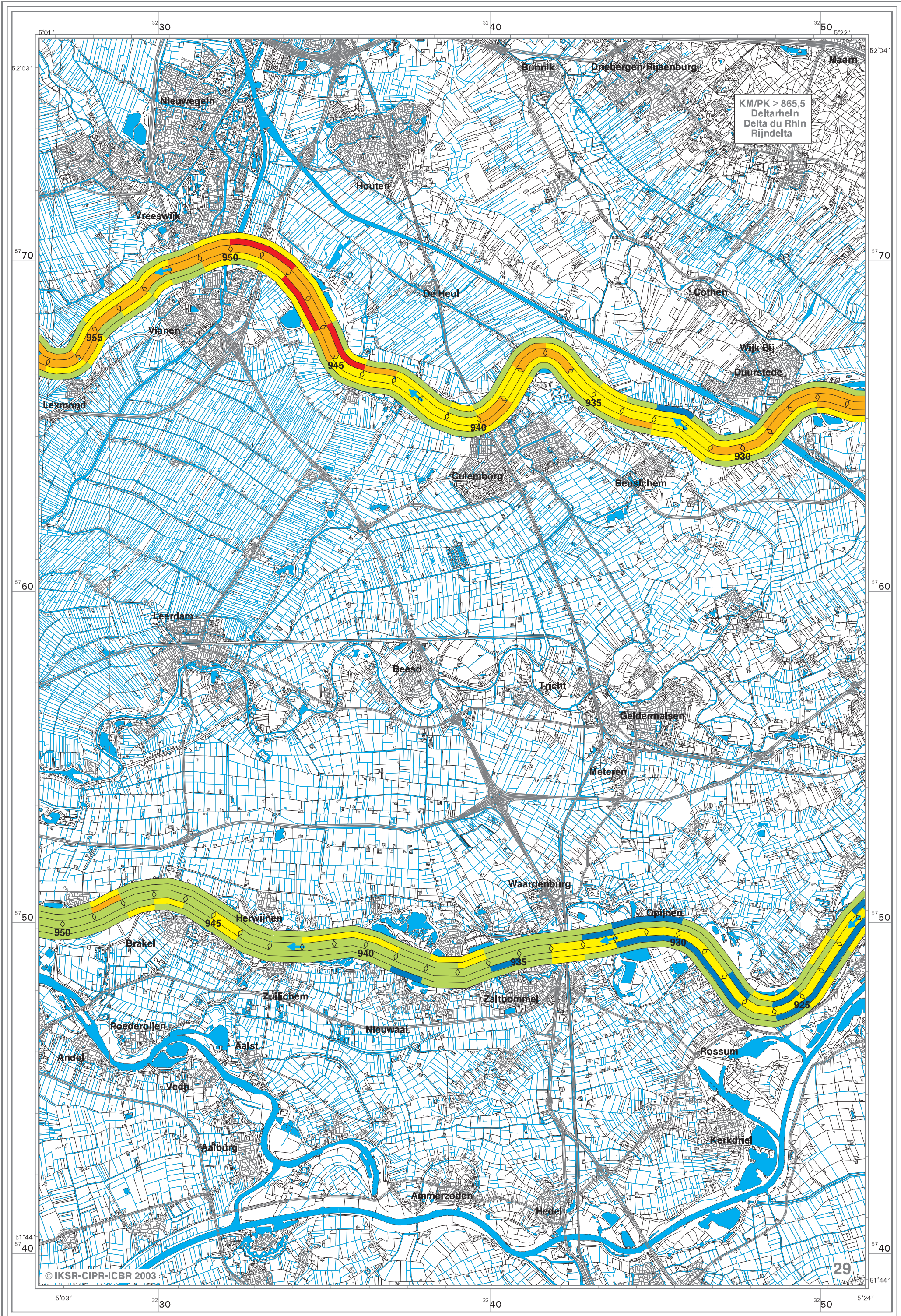
5'42'

32 50

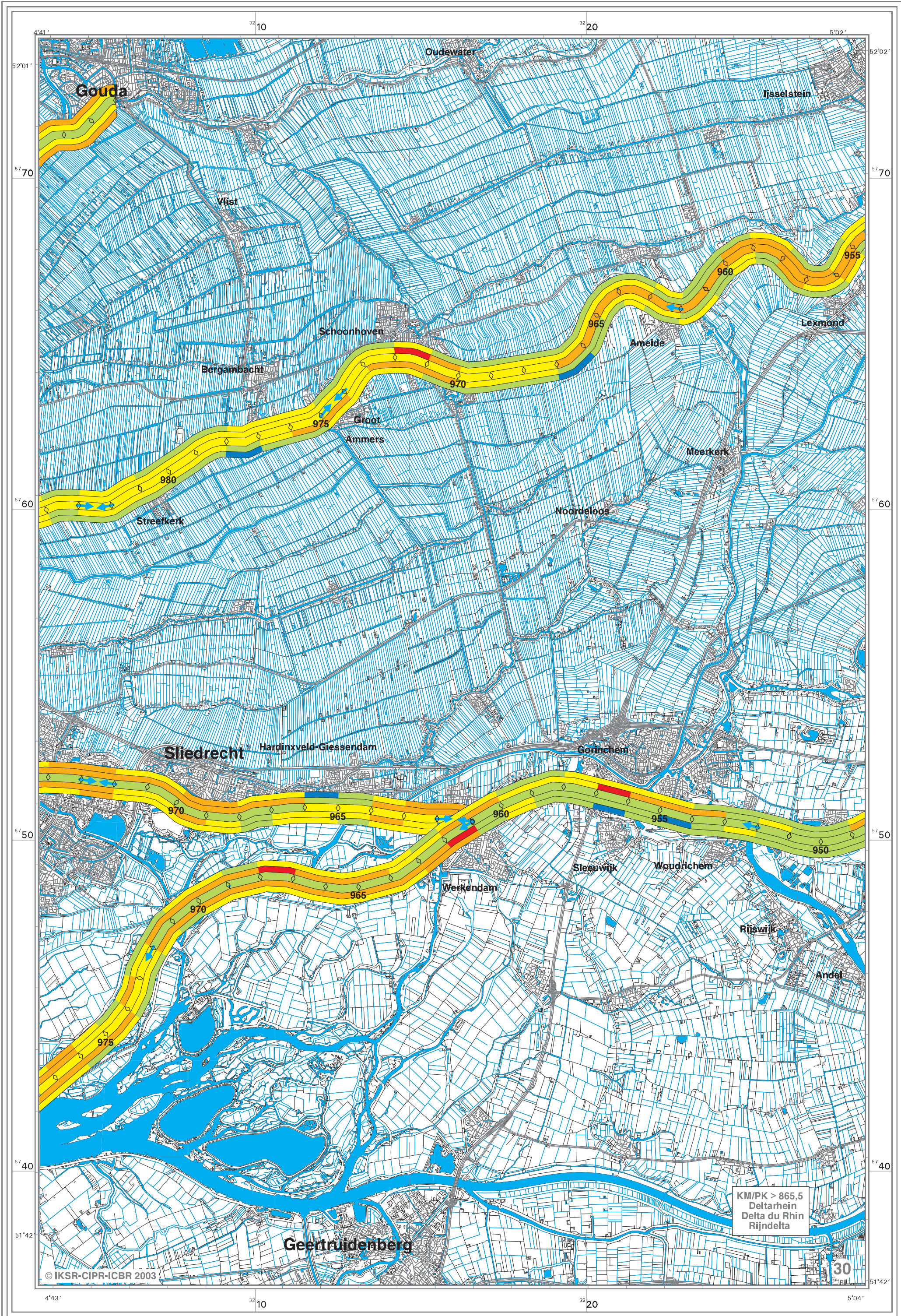
32 60

32 70

5'43'



KM/PK > 865,5
Deltarhein
Delta du Rhin
Rijndelta



Gouda

Oudewater

IJsselstein

Vlist

Schoonhoven

Ameide

Lexmond

Bergambacht

Groot Ammers

Meerkerk

Streefkerk

Noordeloos

Sliedrecht

Hardinxveld-Giessendam

Gorinchem

Werkendam

Sleepwijk

Woudrichem

Rijswijk

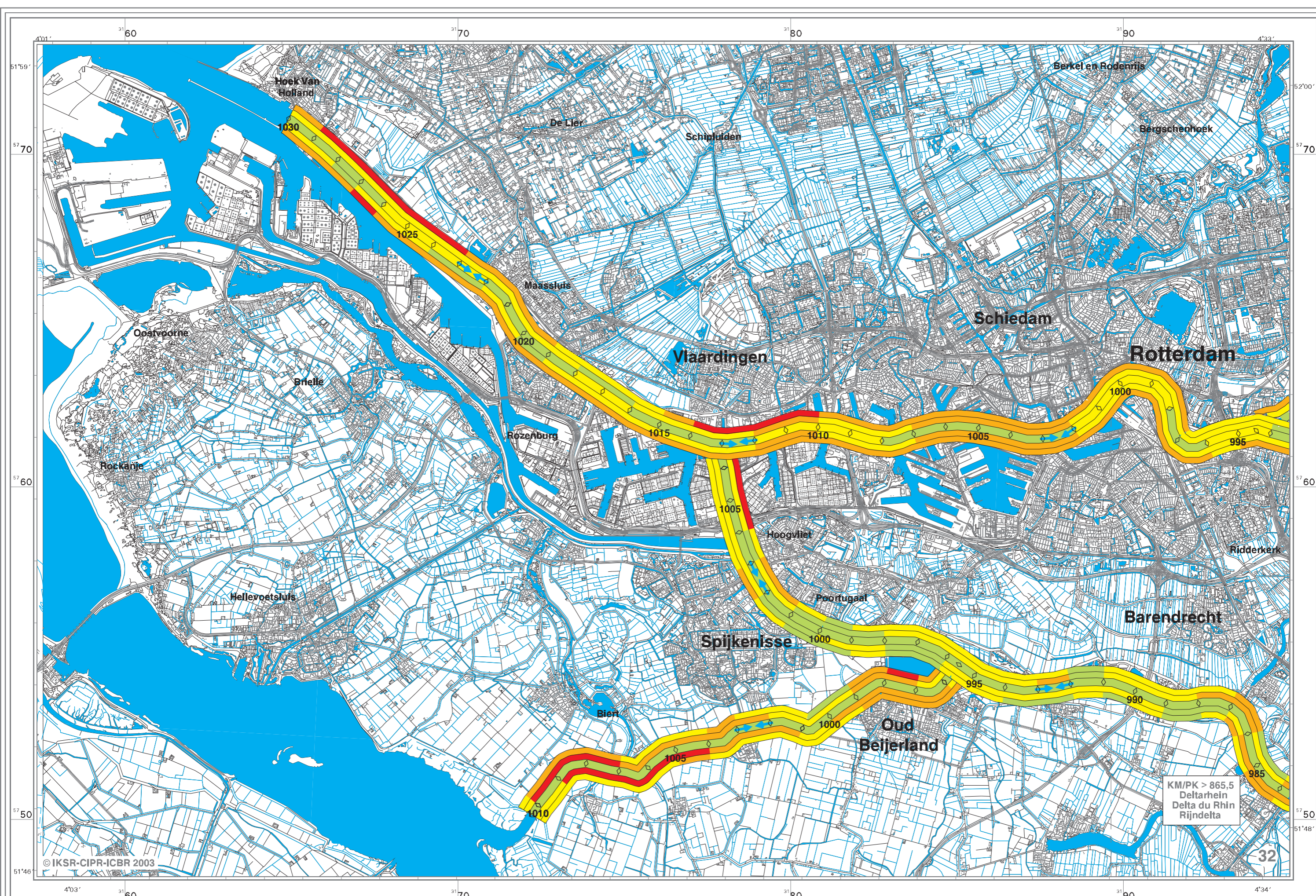
Andel

Geertruidenberg

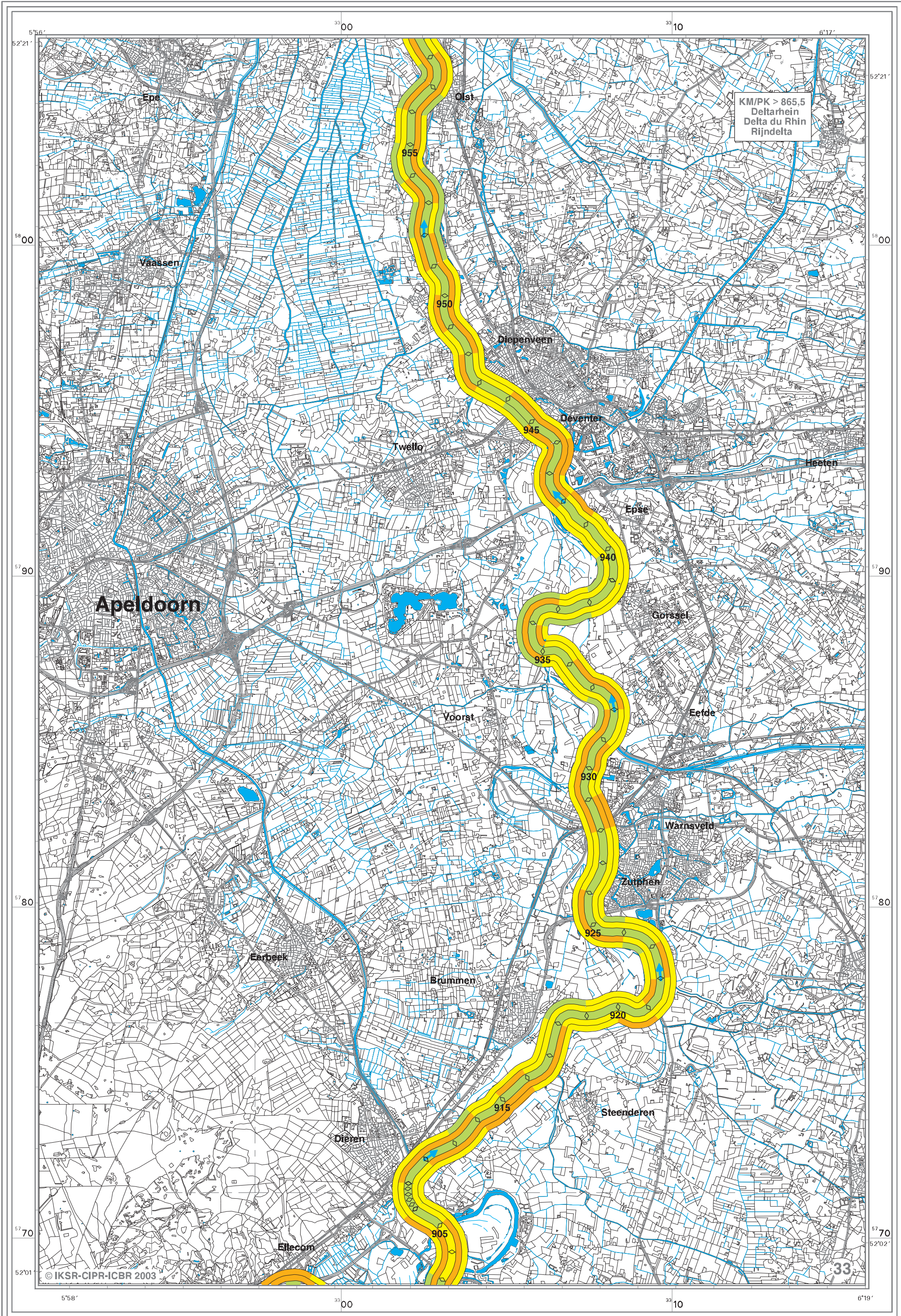
KM/PK > 865,5
Deltarhein
Delta du Rhin
Rijn delta

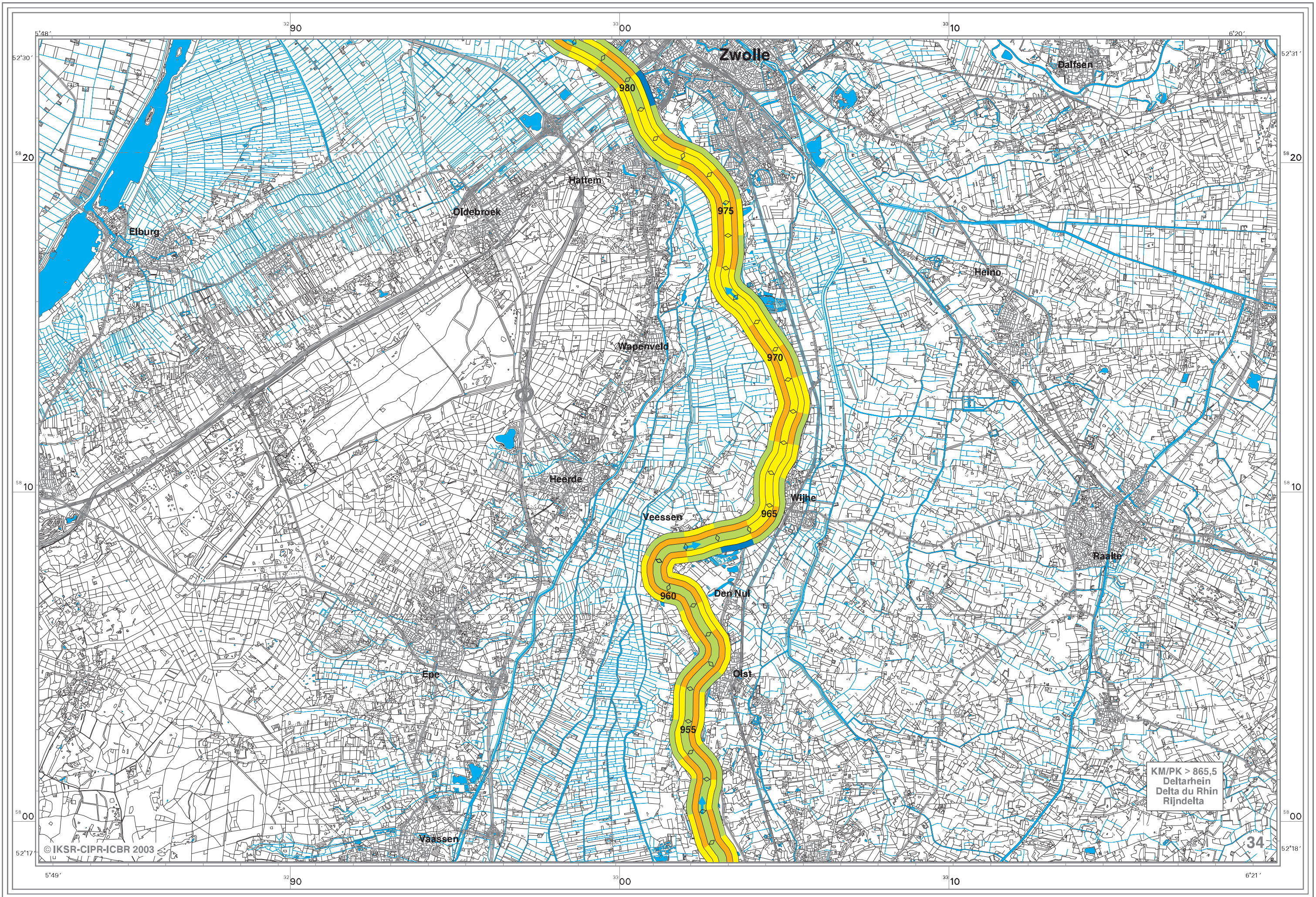
© IKS-R-CIPR-ICBR 2003

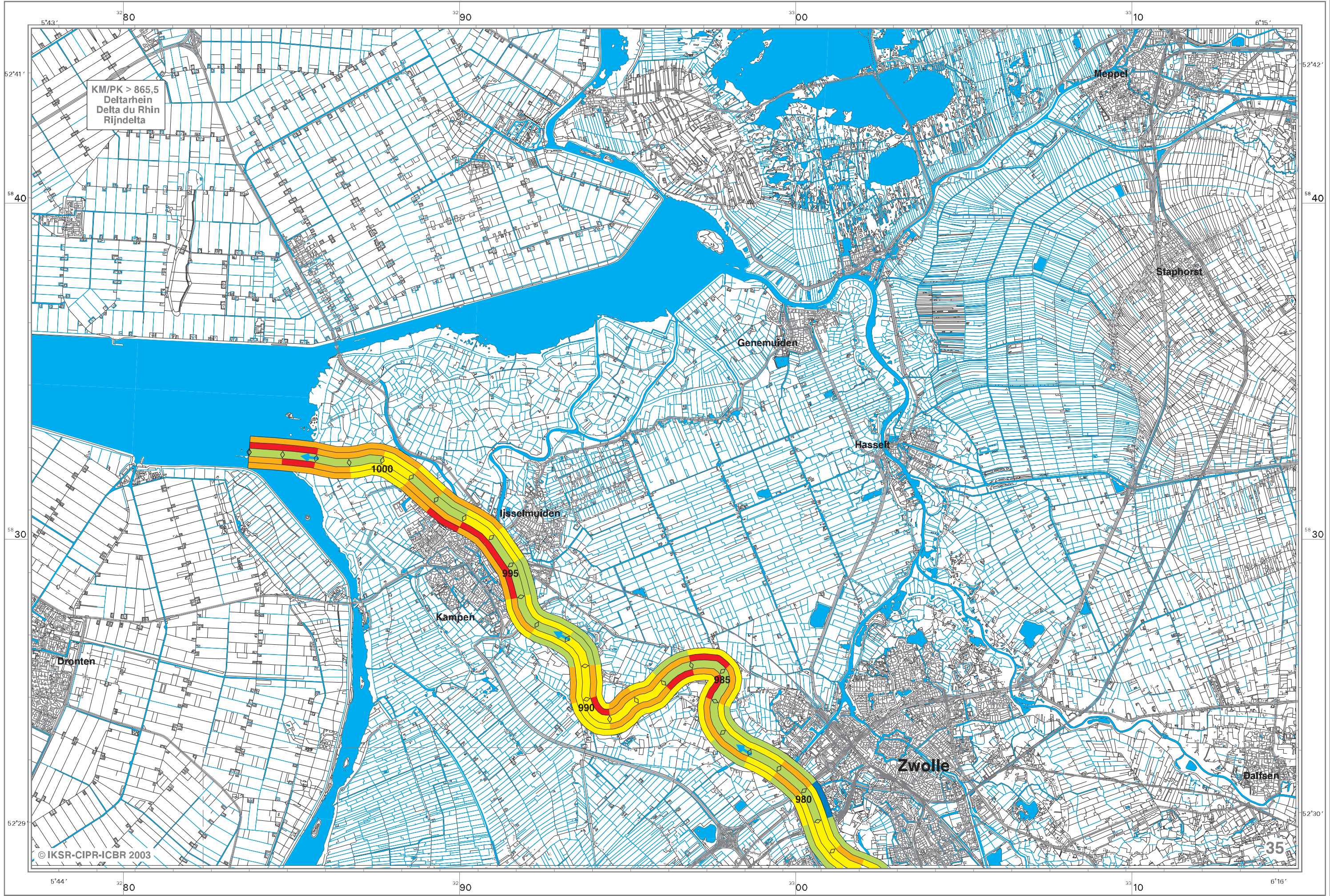
30



KM/PK > 865,5
Deltarhein
Delta du Rhin
Rijndelta







KM/PK > 865,5
Delta du Rhin
Rijn delta